




ISTNIEJĄCA SIEĆ KANALIZACJI SANITARNEJ:

-  - istniejąca sieć kanalizacji sanitarnej (kanały grawitacyjne)
-  - istniejące rurociągi tłoczne
-  - istniejące pompownie ścieków

OBSZARY SPECJALNEJ OCHRONY (OSO) OBSZARY SPEŁNIAJĄCE KRYTERIA OBSZARÓW O ZNACZENIU WSPÓLNOTOWYM (OZW)

-  - ZASIĘG OBSZARU CHRONIONEGO









- > PLB160002 "ZBIORNIK NYSKI" (OSO) < pow.: 2127,8 ha
- > PLB160003 "ZBIORNIK OTMUCHOWSKI" (OSO) < pow.: 2027,0 ha
- > PLH160001 "FORTY NYSKIE" (OZW) < pow.: 55,4 ha
- > PLH160004 "OSTOJA ŚLAWNIOWICKO-BURGRABICKA" (OZW) < pow.: 771,6 ha
- > PLH160007 "GÓRY OPAWSKIE" (OZW) < pow.: 5883,3 ha
- > PLH160016 "PRZYŁĘK NAD BIAŁĄ GŁUCHOLASKĄ" (OZW) < pow.: 166,0 ha

OBSZARY CHRONIONEGO KRAJOBRAZU

-  - ZASIĘG OBSZARU CHRONIONEGO

- > "OTMUCHOWSKO-NYSKI OBSZAR CHRONIONEGO KRAJOBRAZU" < pow.: 12994,0 ha

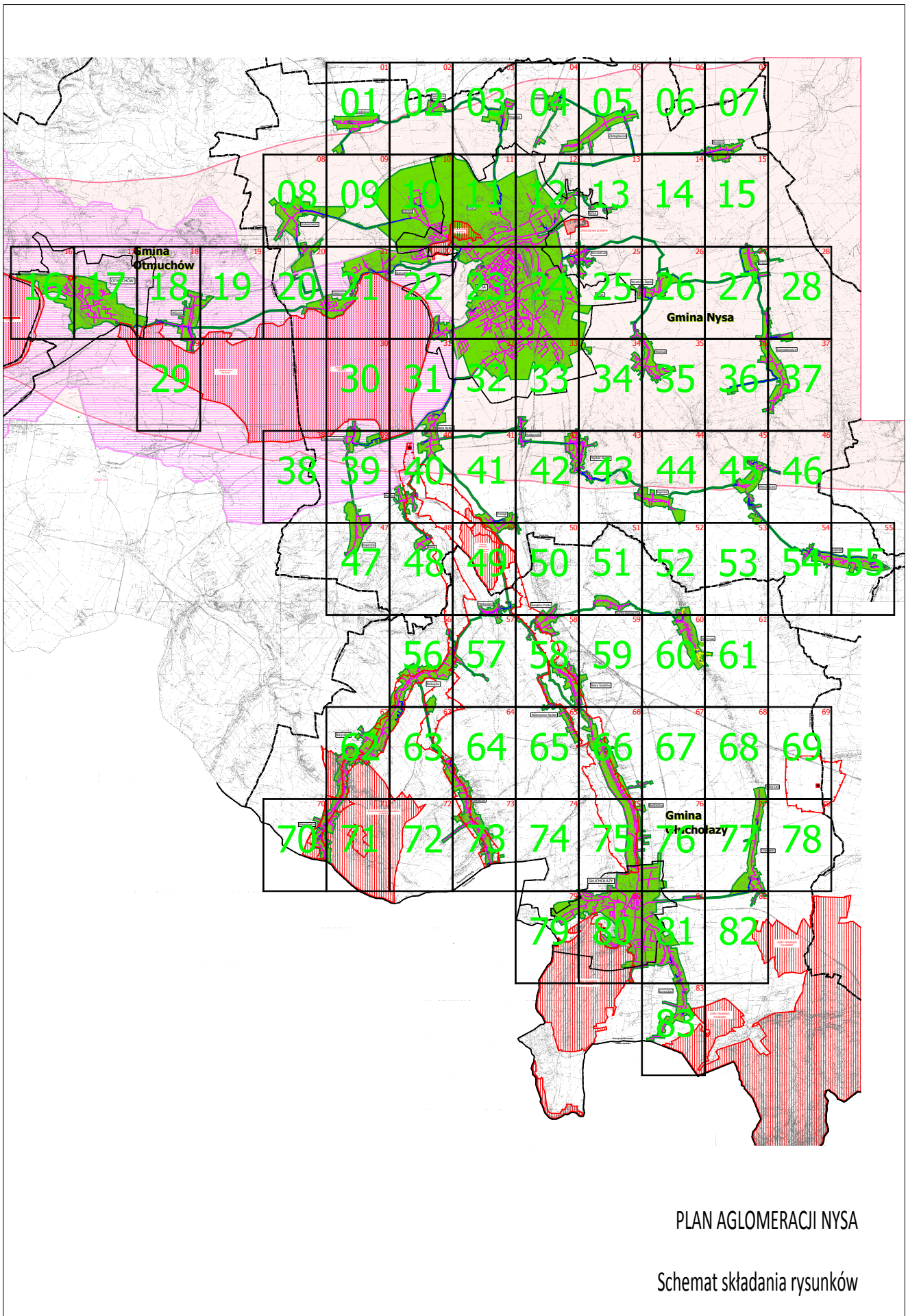
OZNACZENIA:

-  - granice i obszar aglomeracji
-  - granice administracyjne gmin
-  - granica państwa
-  - oczyszczalnia ścieków
-  - granice stref ochronnych ujęć wody (tereny ochrony bezpośredniej i pośredniej)
-  - granice terenów objętych formami ochrony przyrody
-  - Główny Zbiornik Wód Podziemnych GZWP 338
- Gmina Nysa** - nazwy gmin
-  - nazwy miejscowości

Skala 1 : 10 000

PLAN AGLOMERACJI NYSY

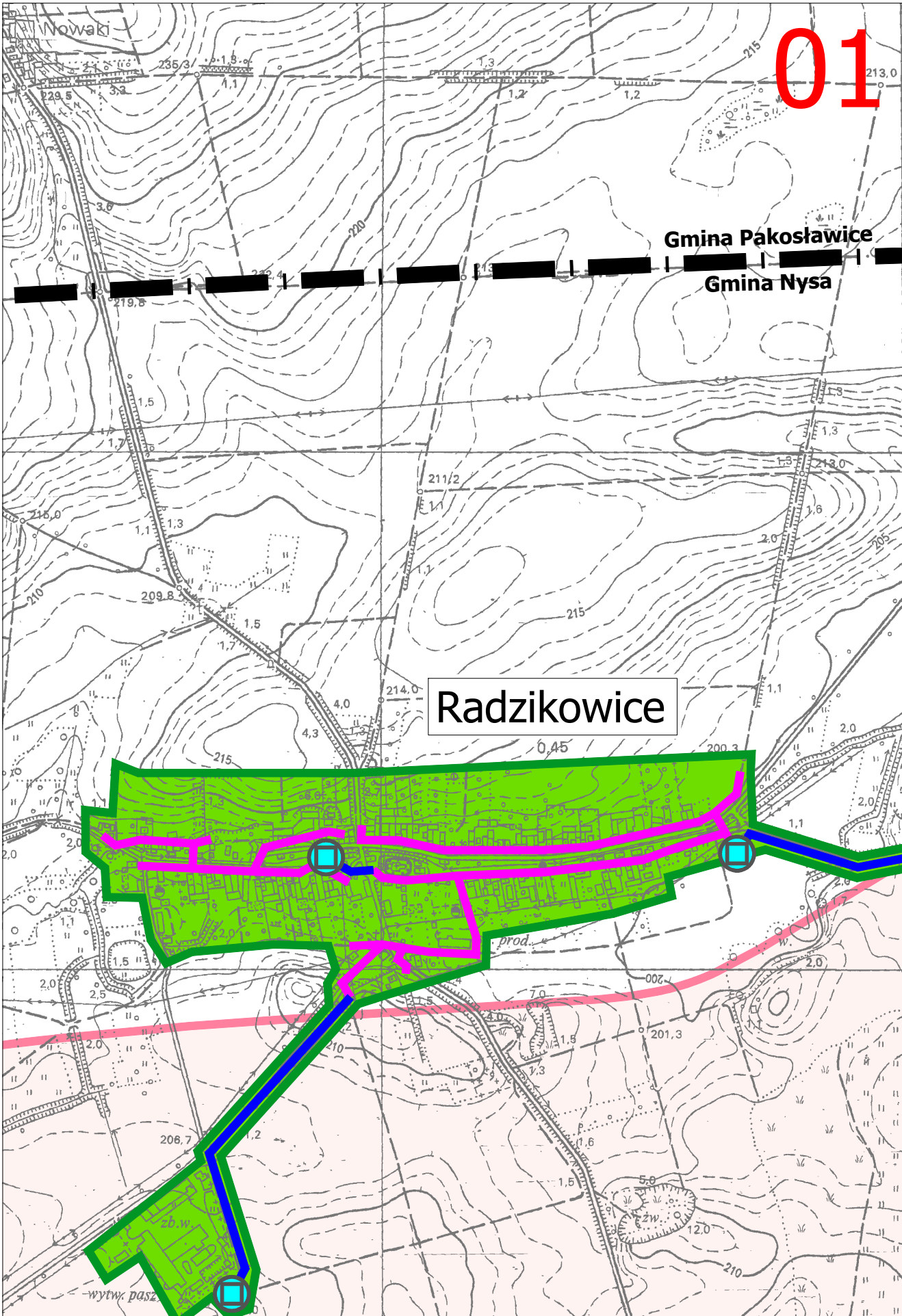
Legenda symboli i oznaczeń na mapach



PLAN AGLOMERACJI NYSA

Schemat składania rysunków

01



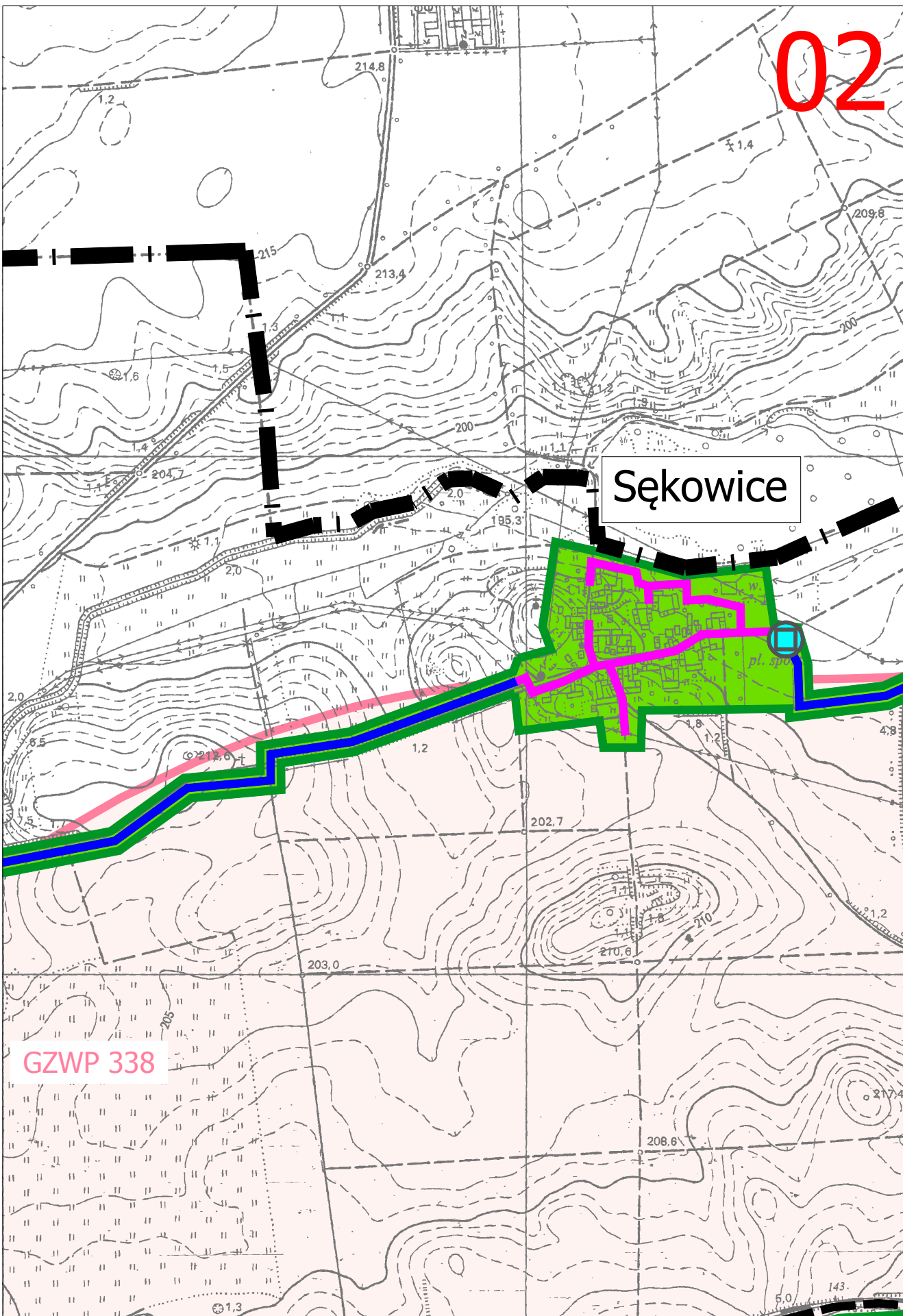
Gmina Pakosławice
Gmina Nysa

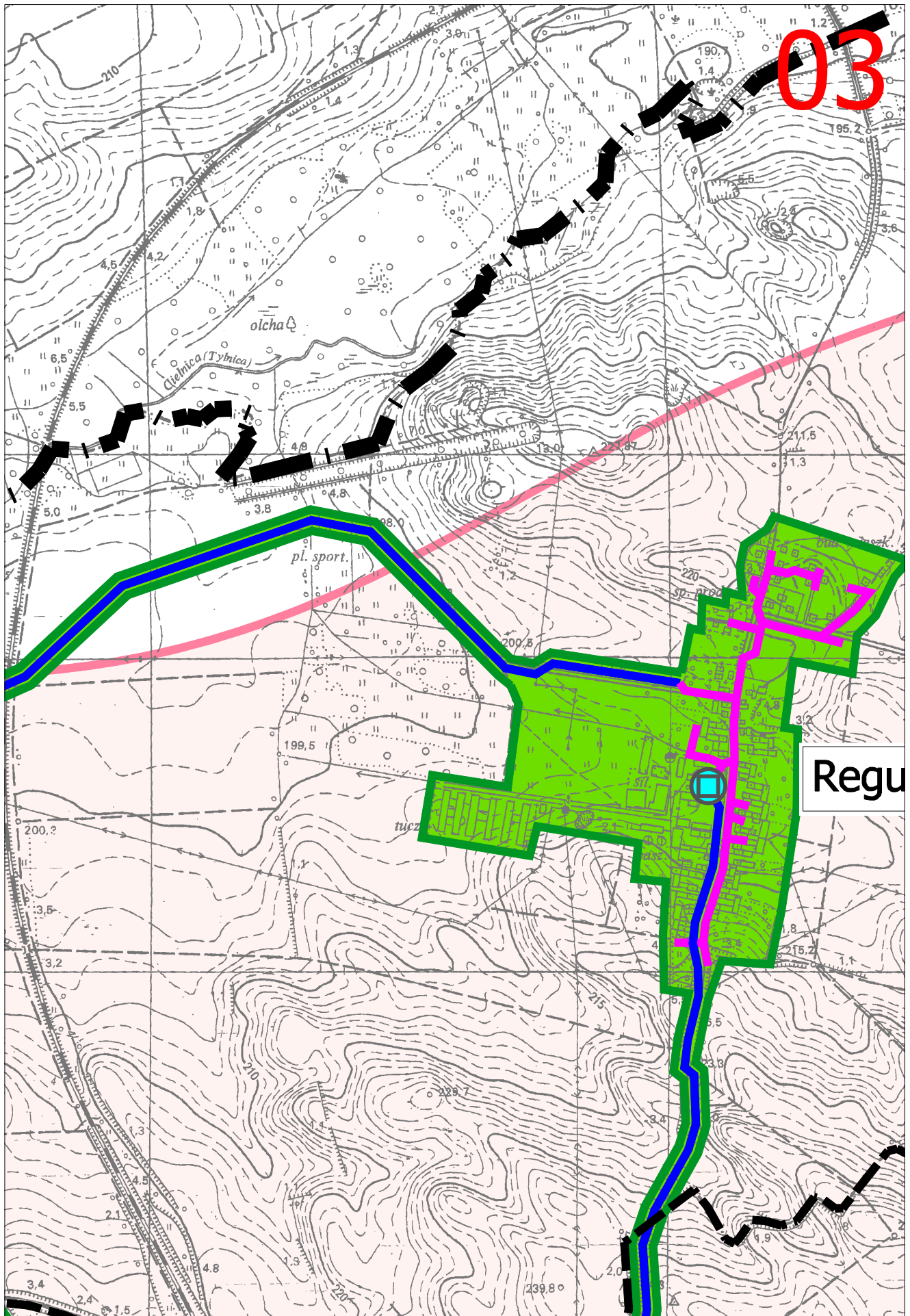
Radzikowice

02

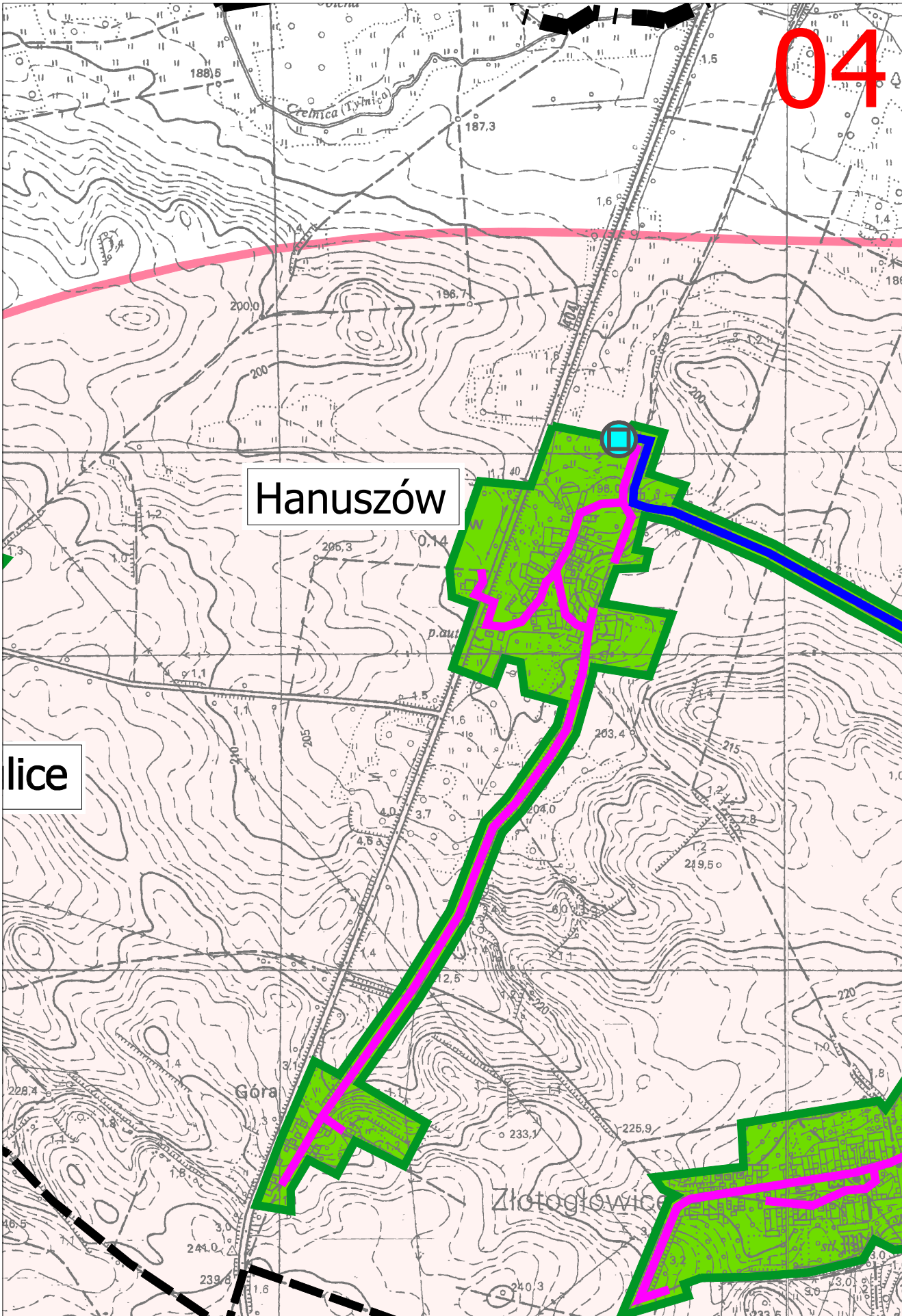
Sękowice

GZWP 338





04



Hanuszów

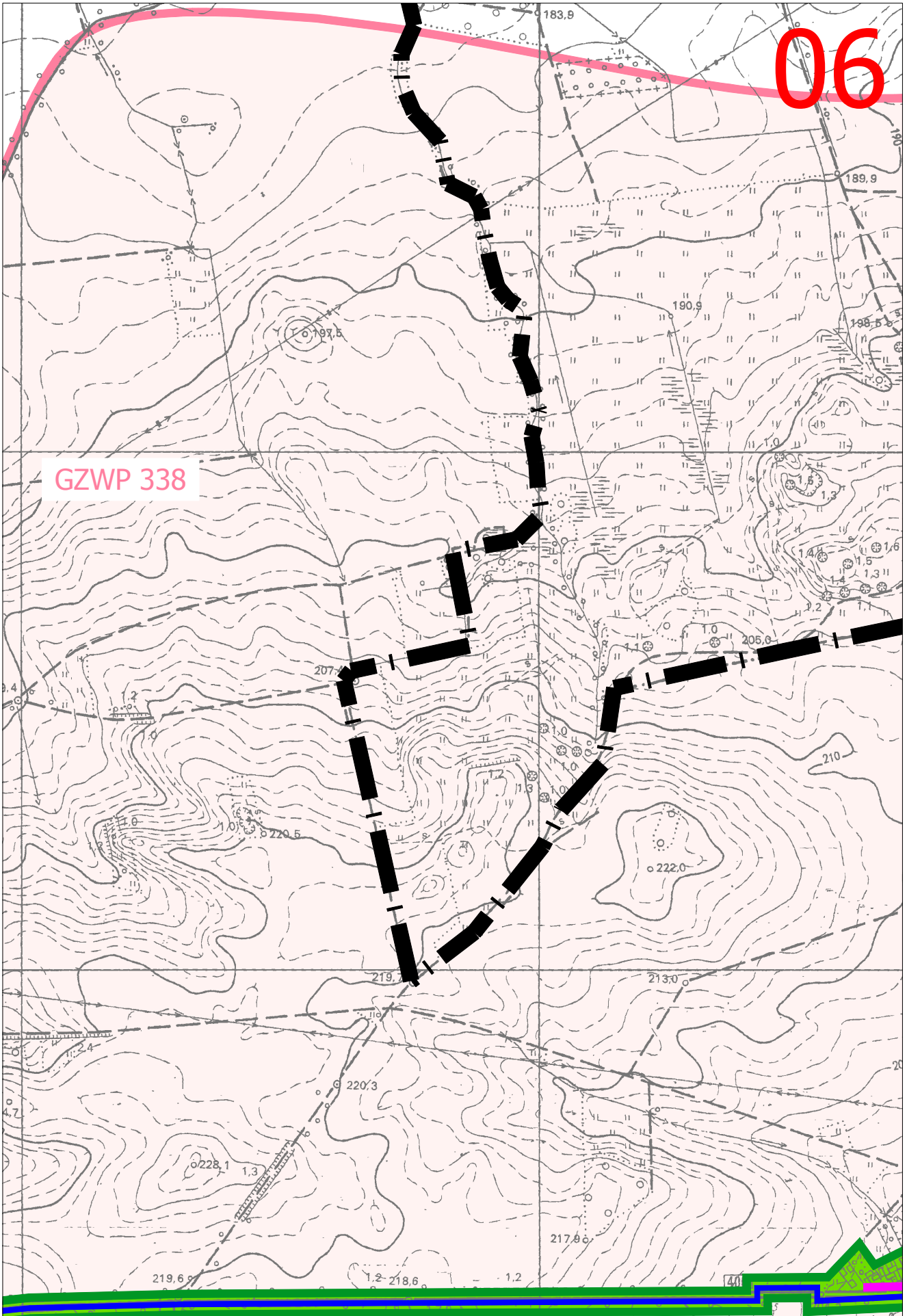
lice

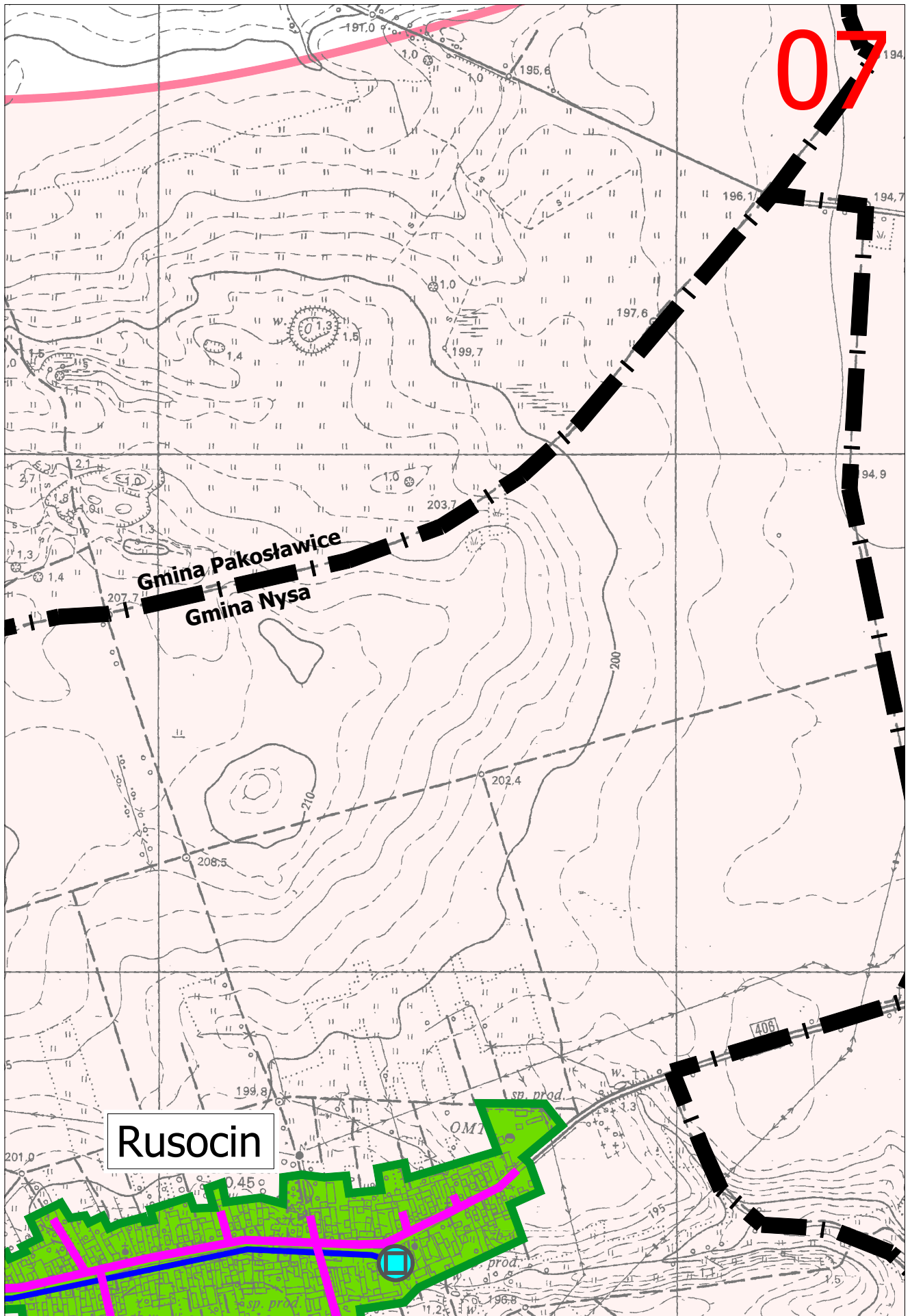
Góra

Złotogłowice

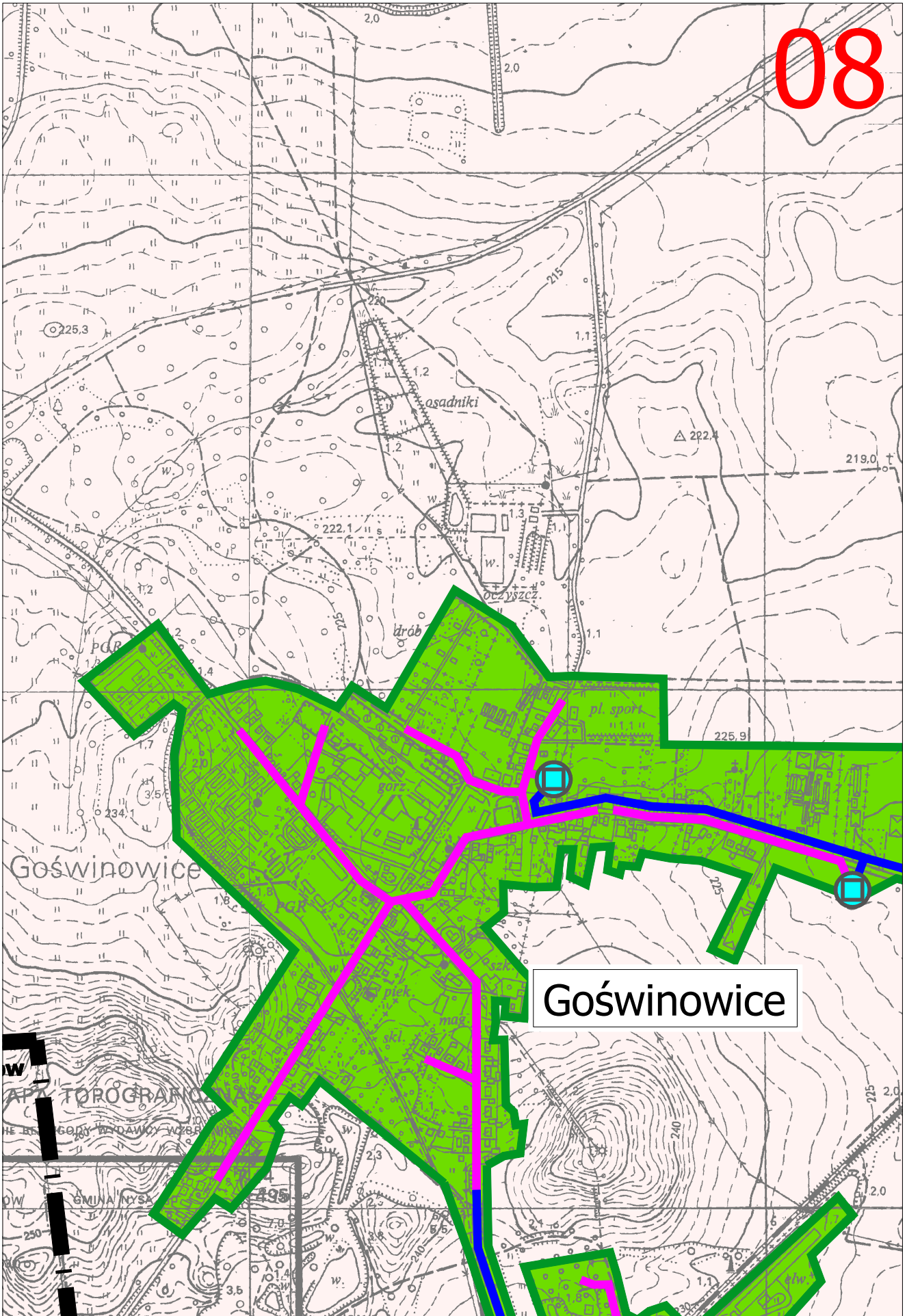
06

GZWP 338





08

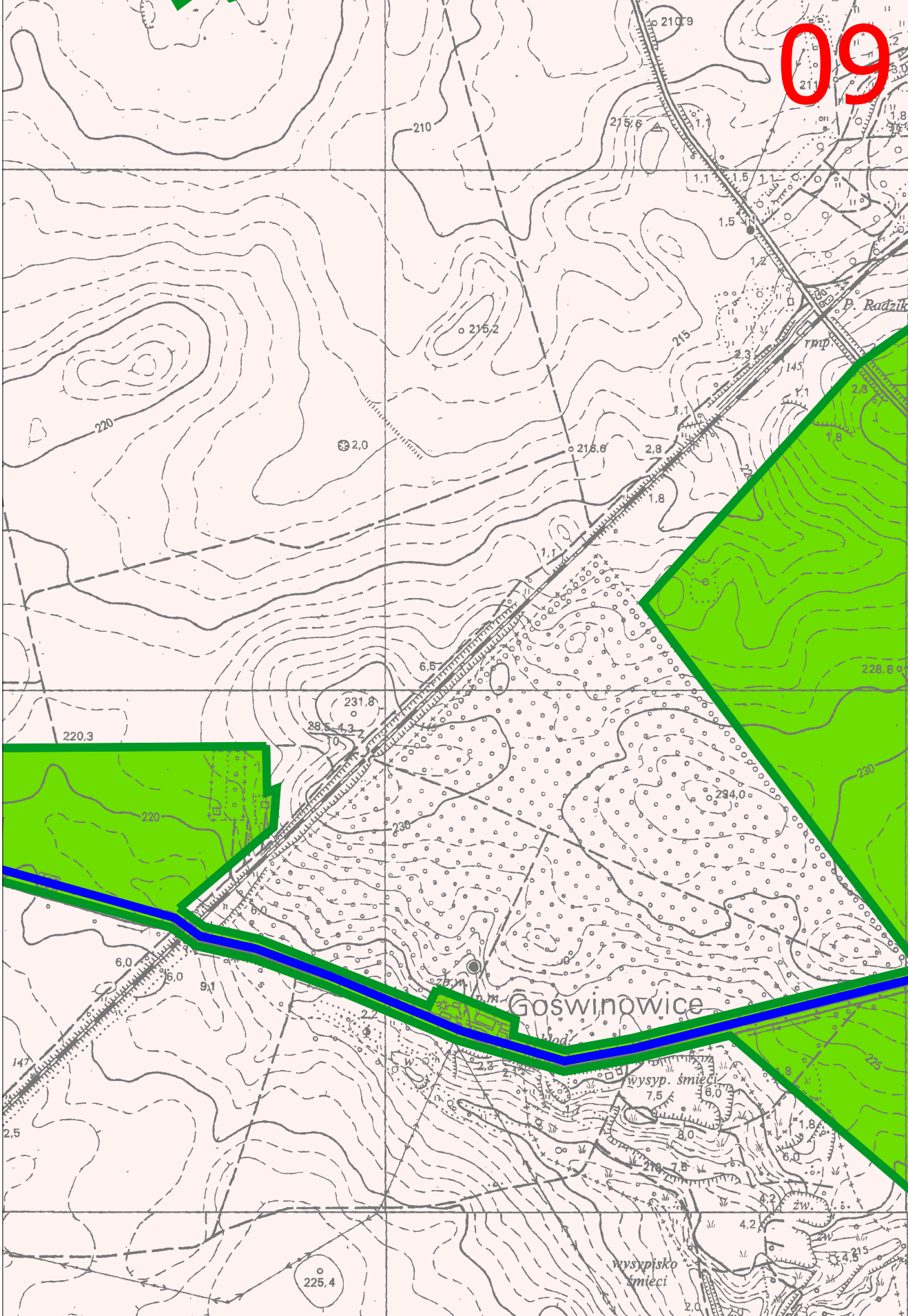


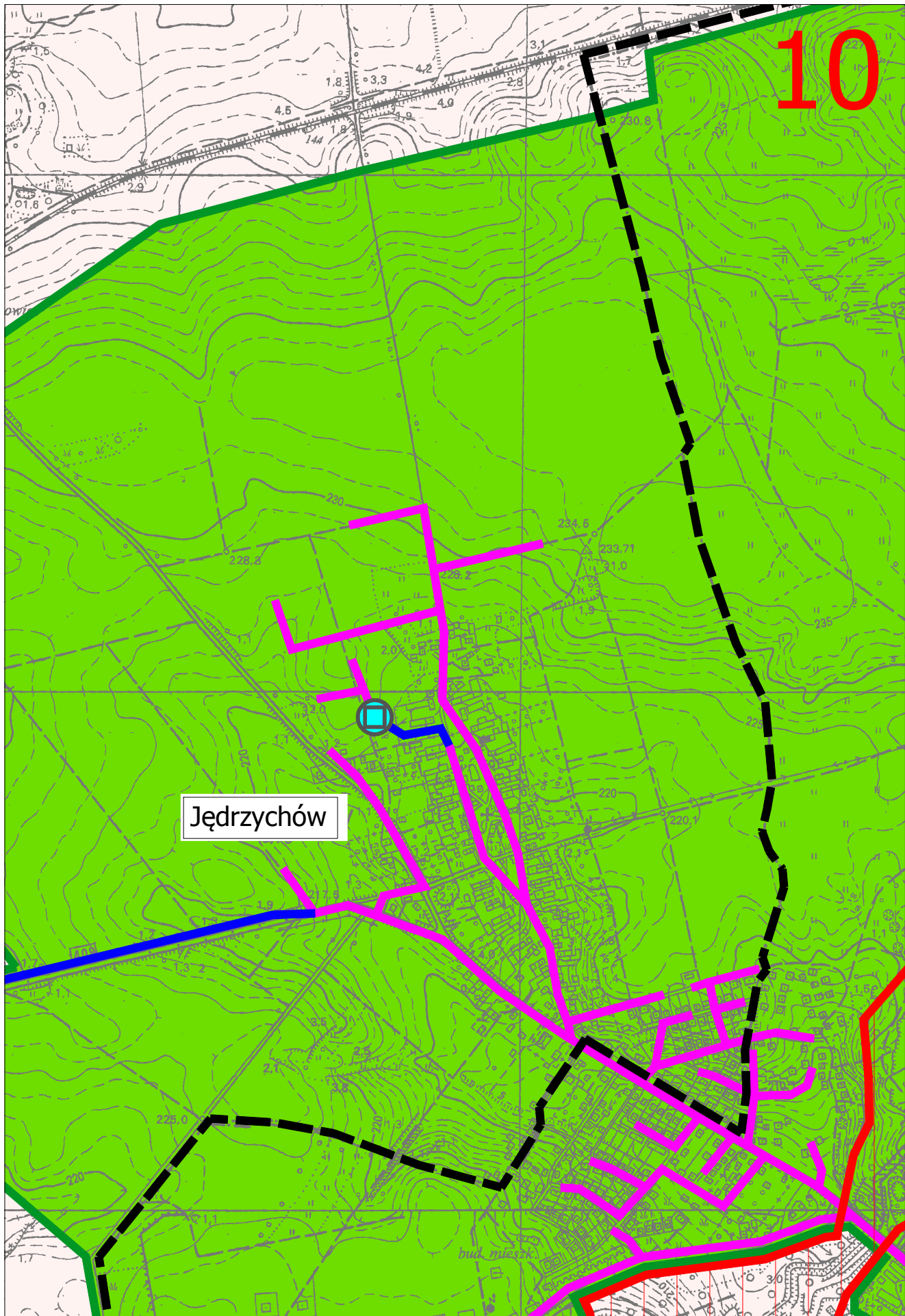
Goświnowice

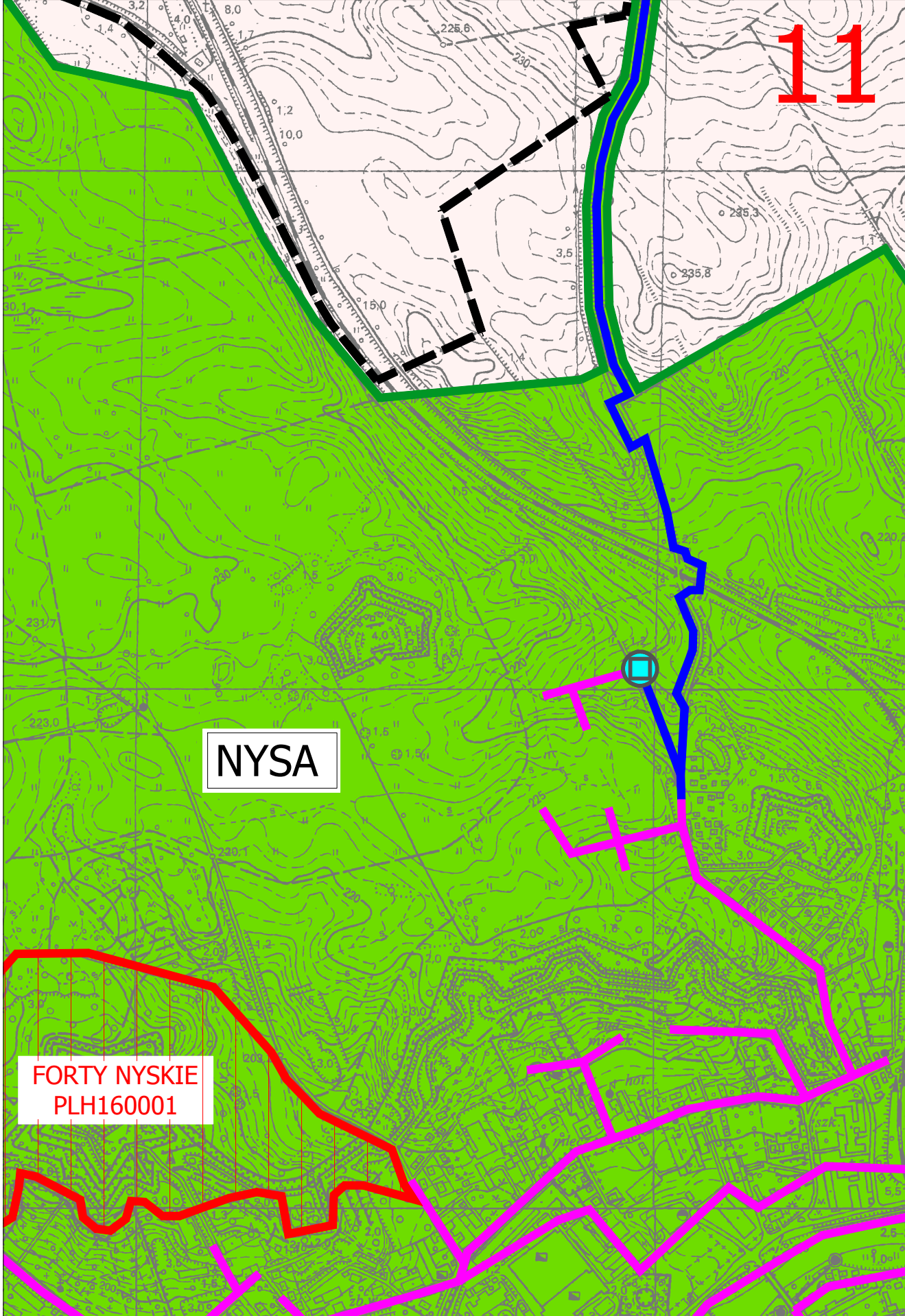
AP 7 TOROGRAM
GÓRY W DAWNY WZBR

GMINA NYSA

09





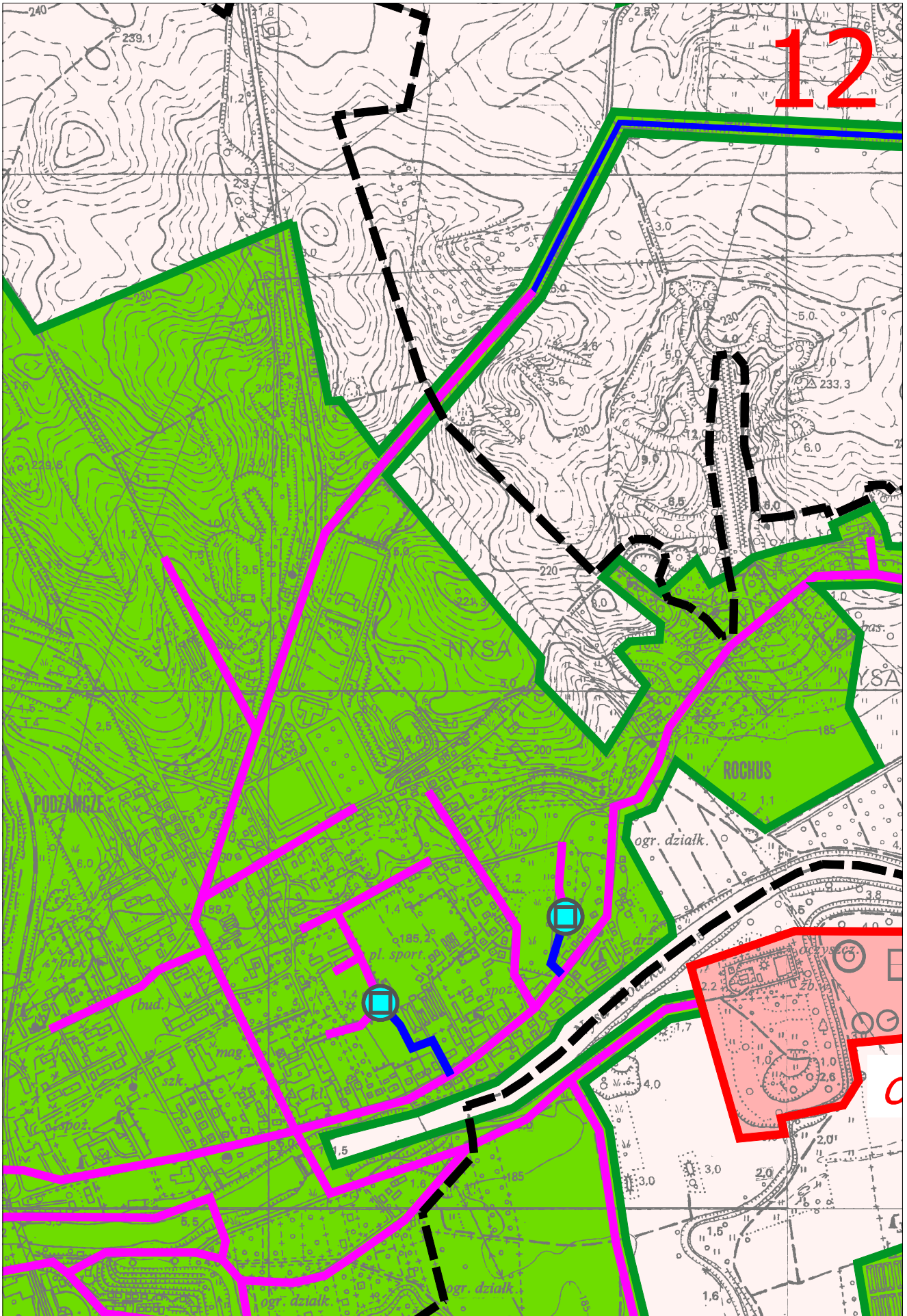


11

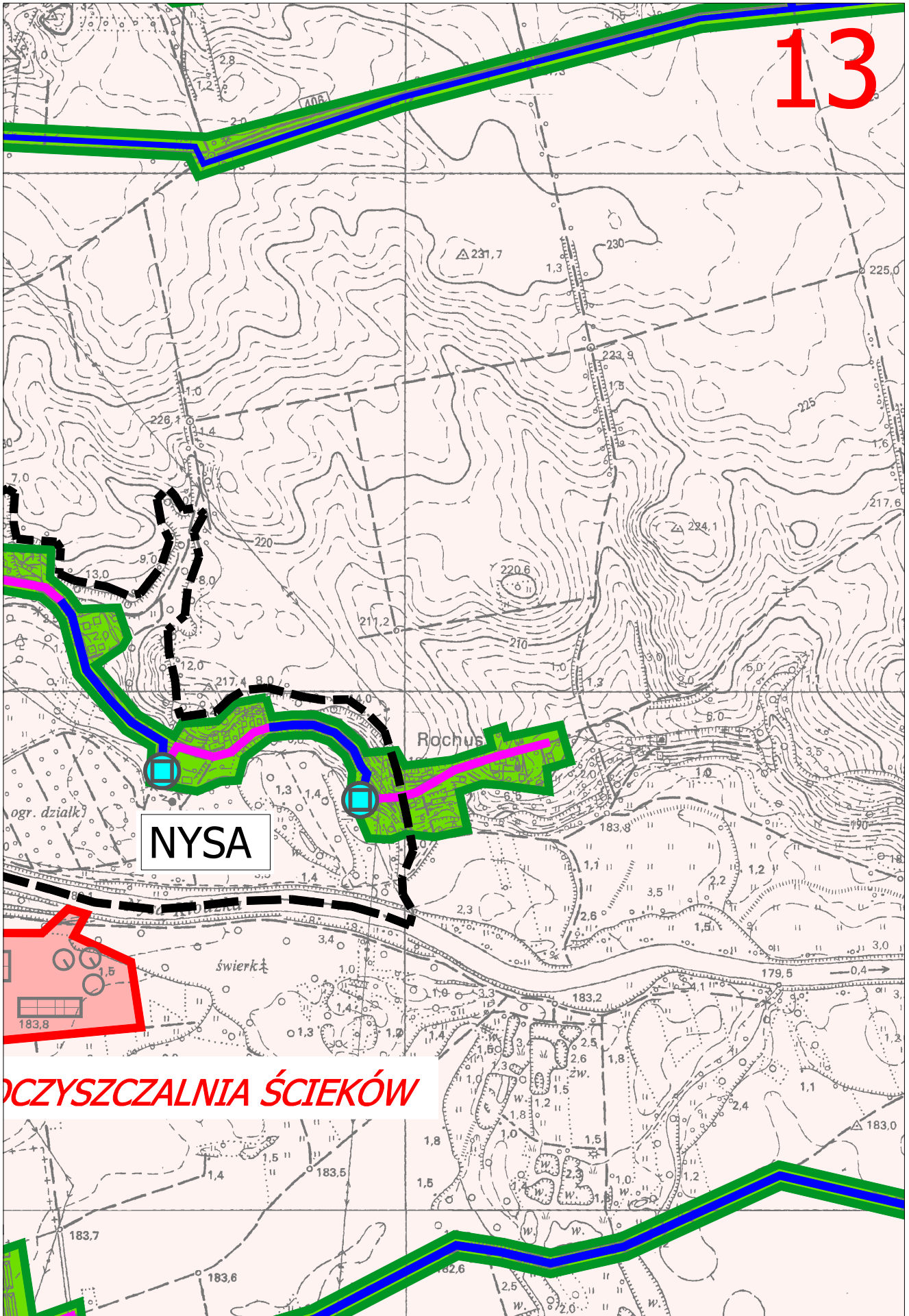
NYSA

FORTY NYSKIE
PLH160001

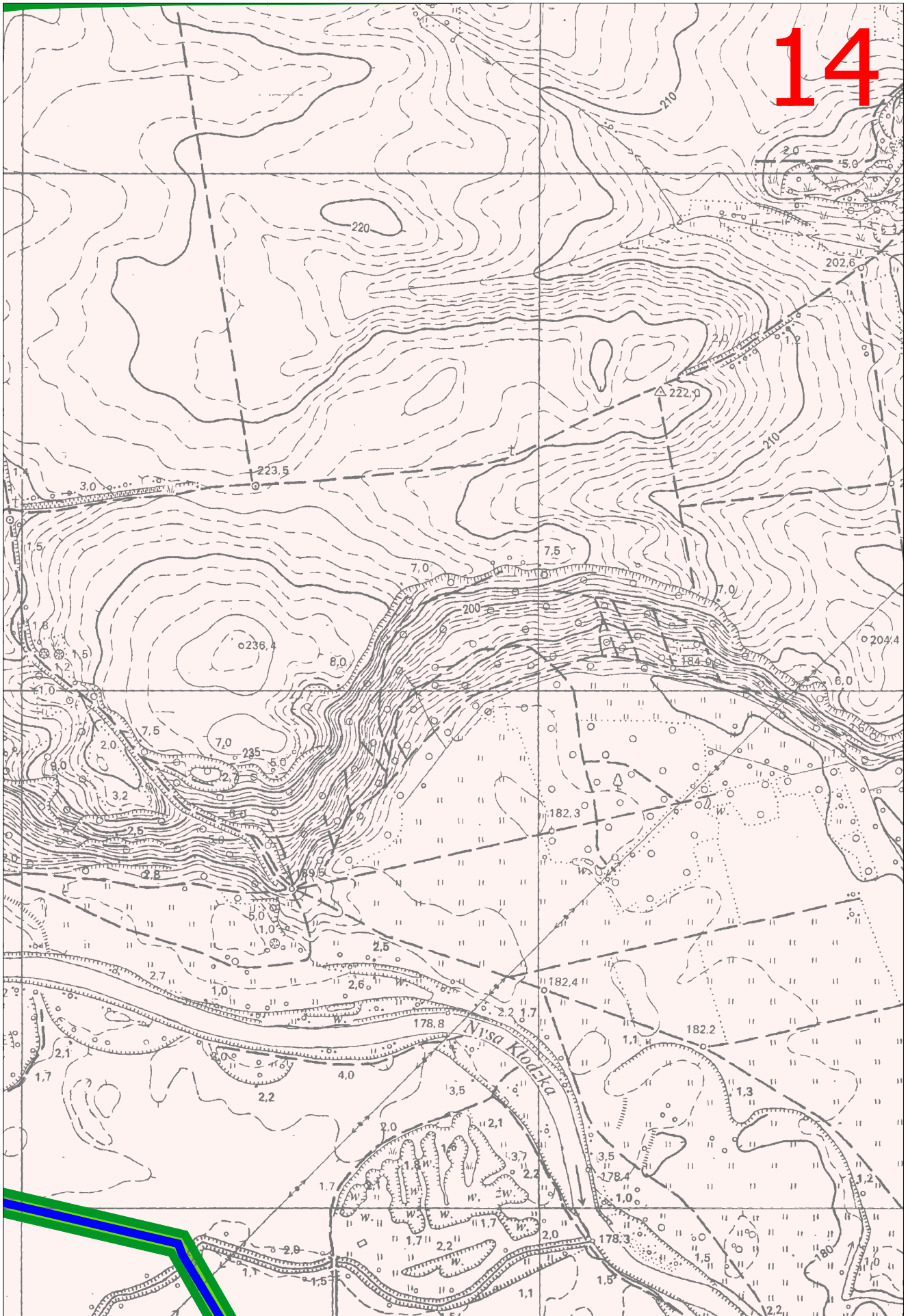
12

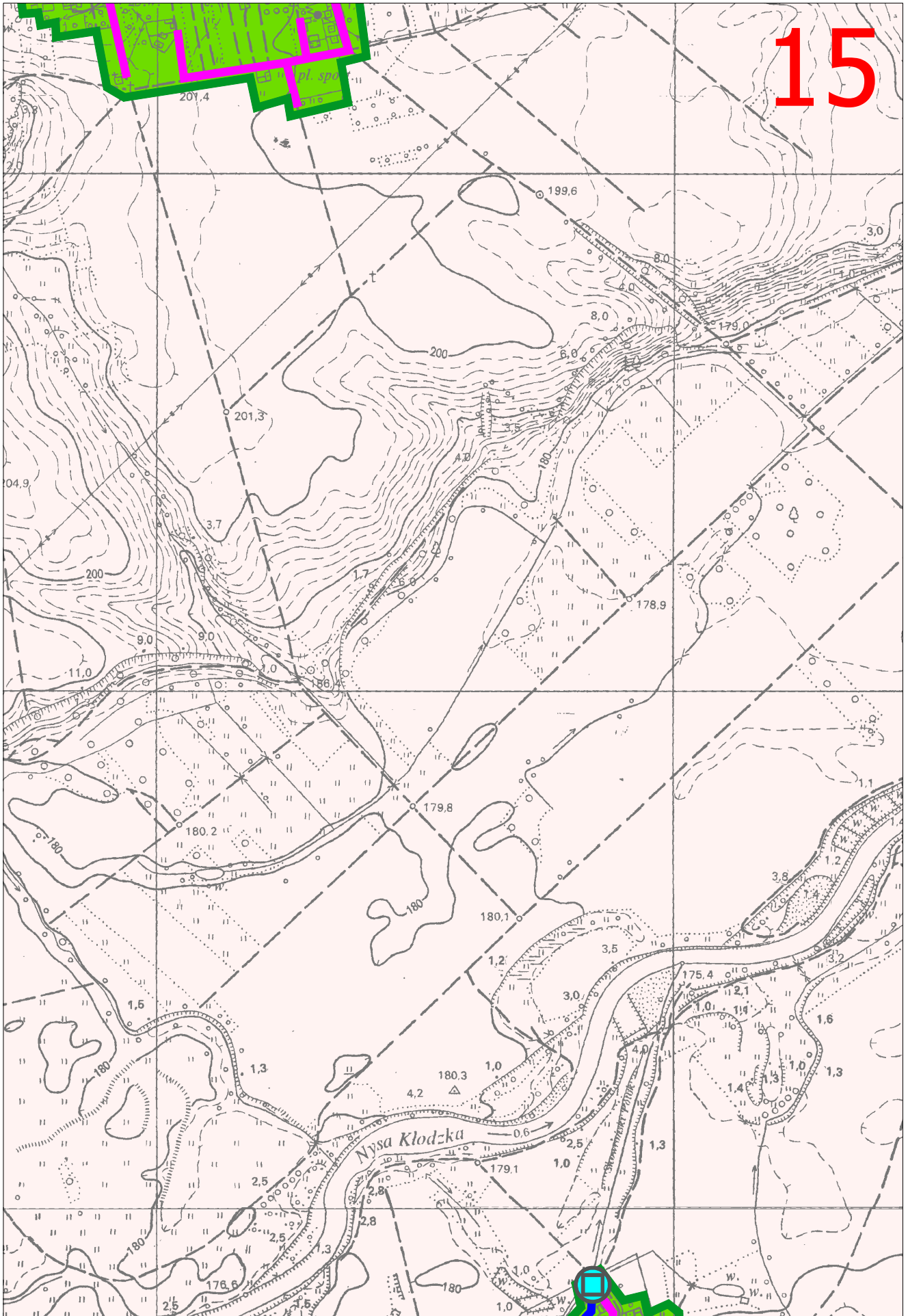


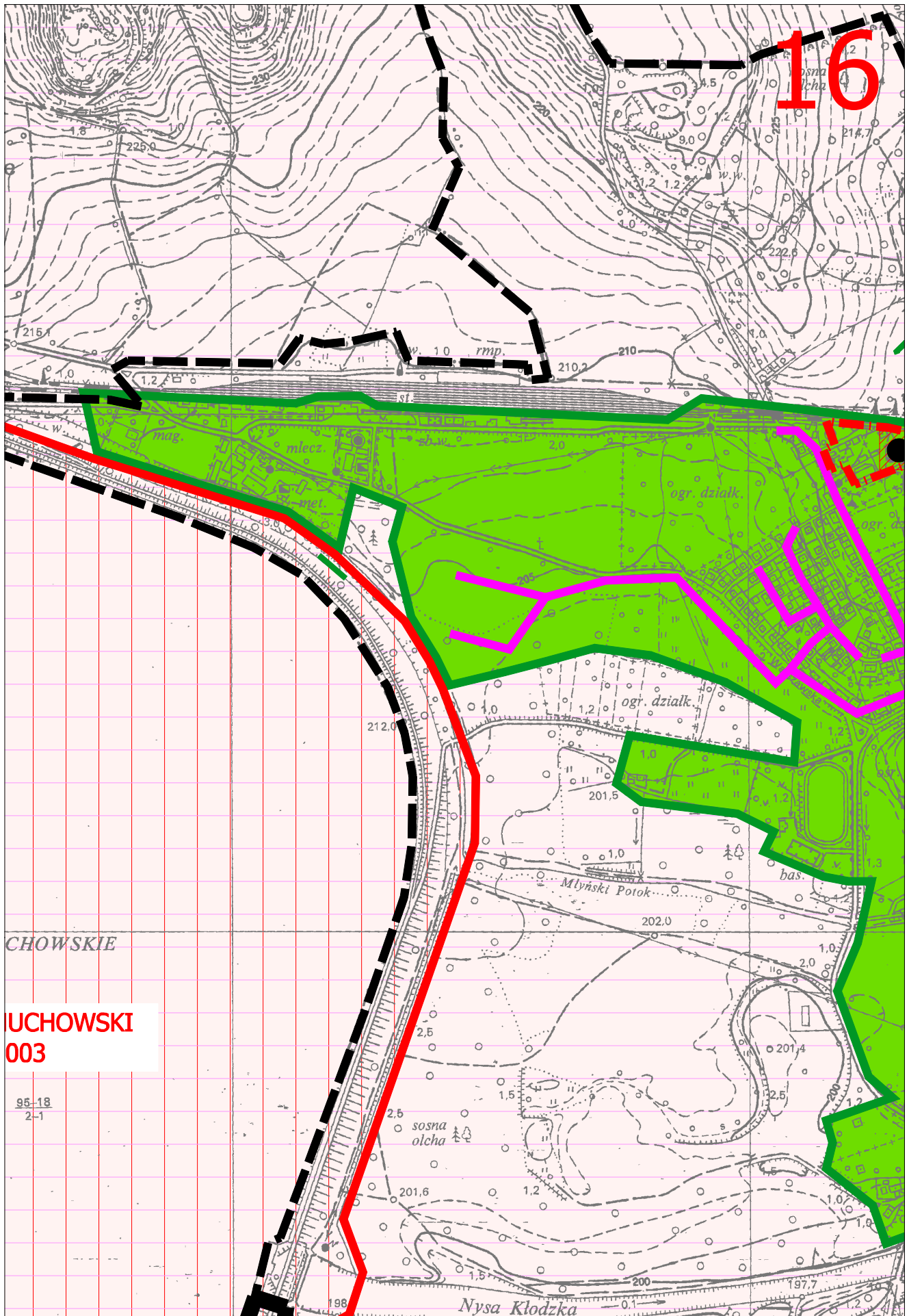
13



OCZYSZCZALNIA ŚCIEKÓW







16

CHOWSKIE

UCHOWSKI
003

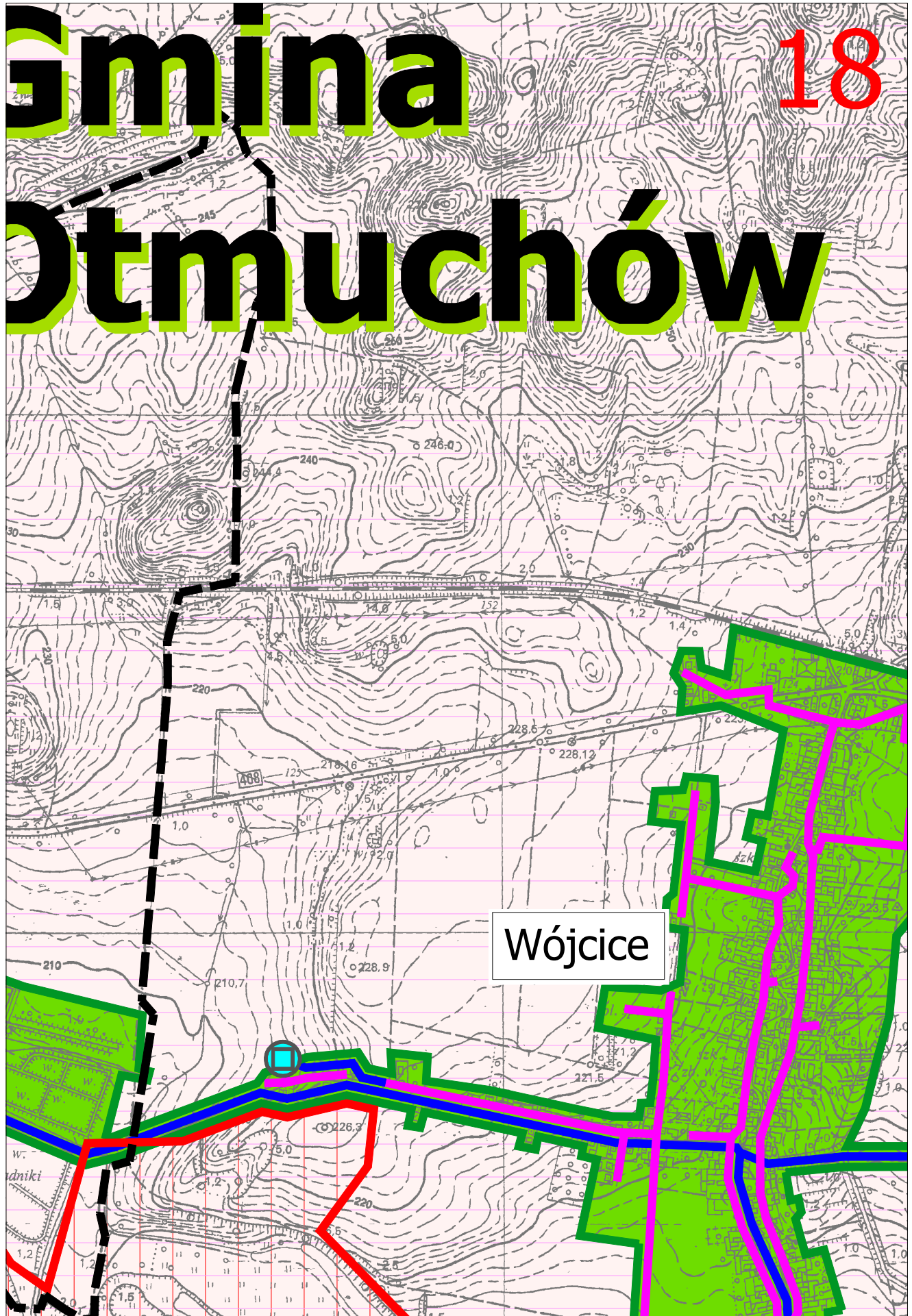
95-18
2-1

Nysa Kłodzka

Gmina

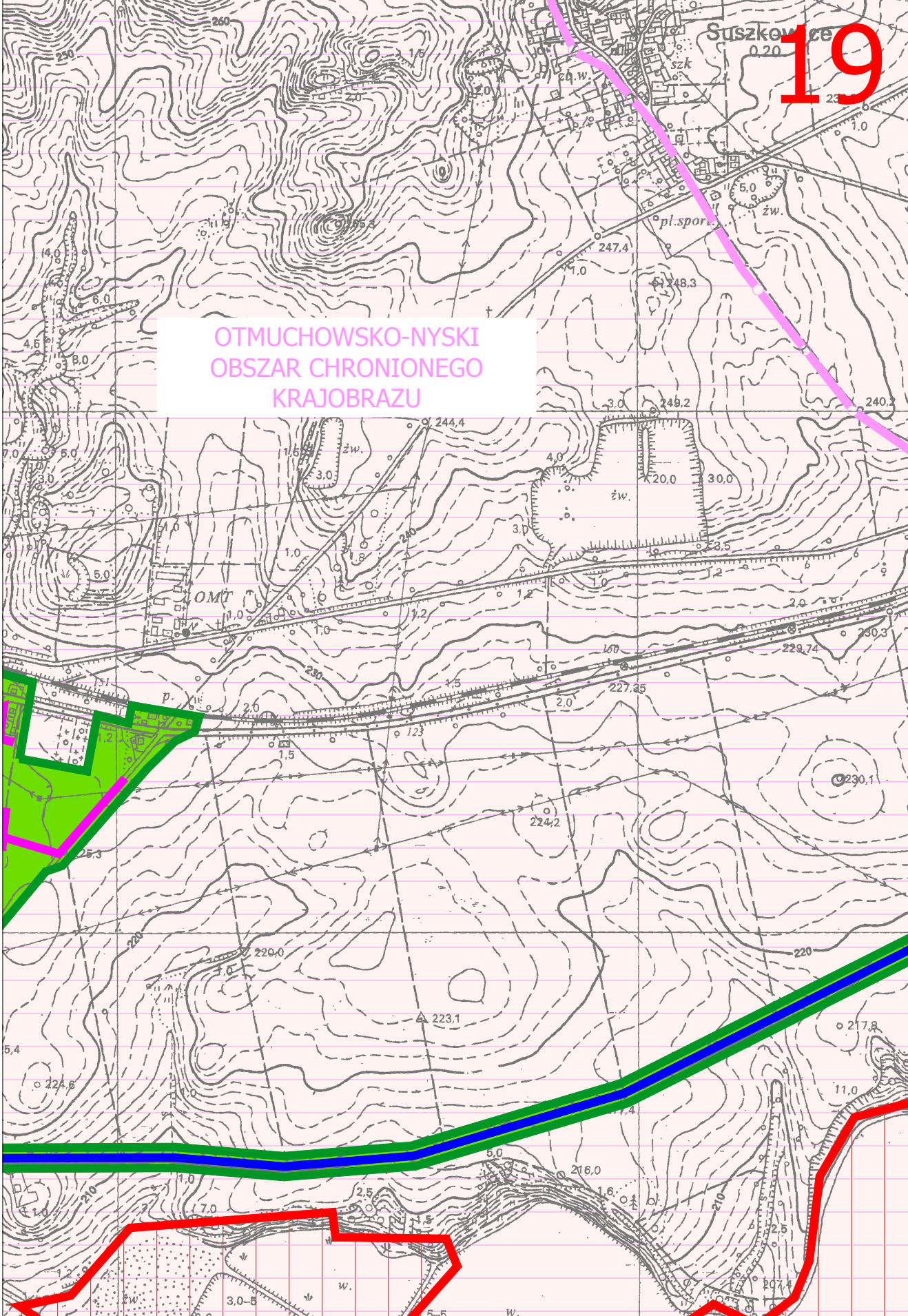
18

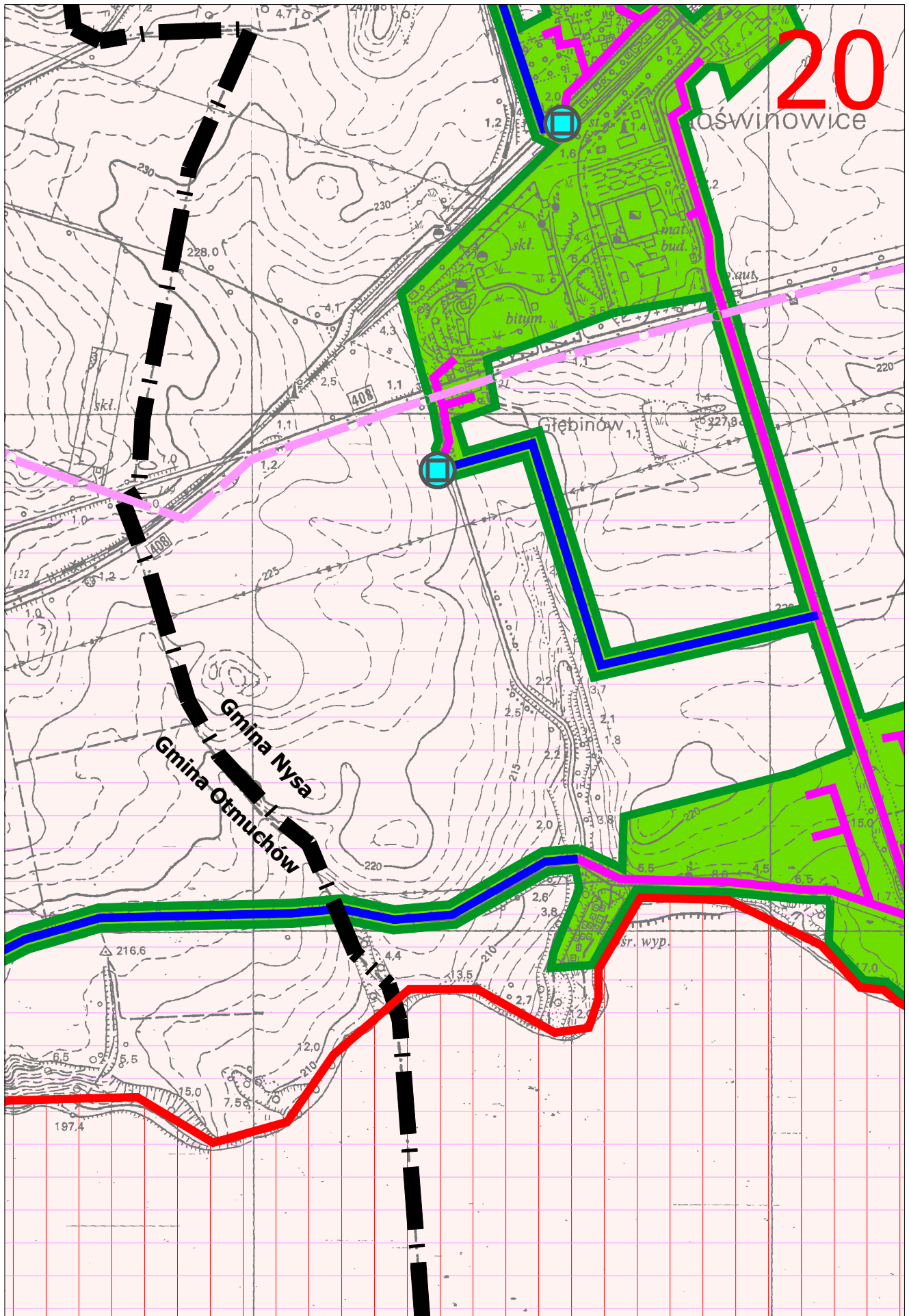
Otmuchów

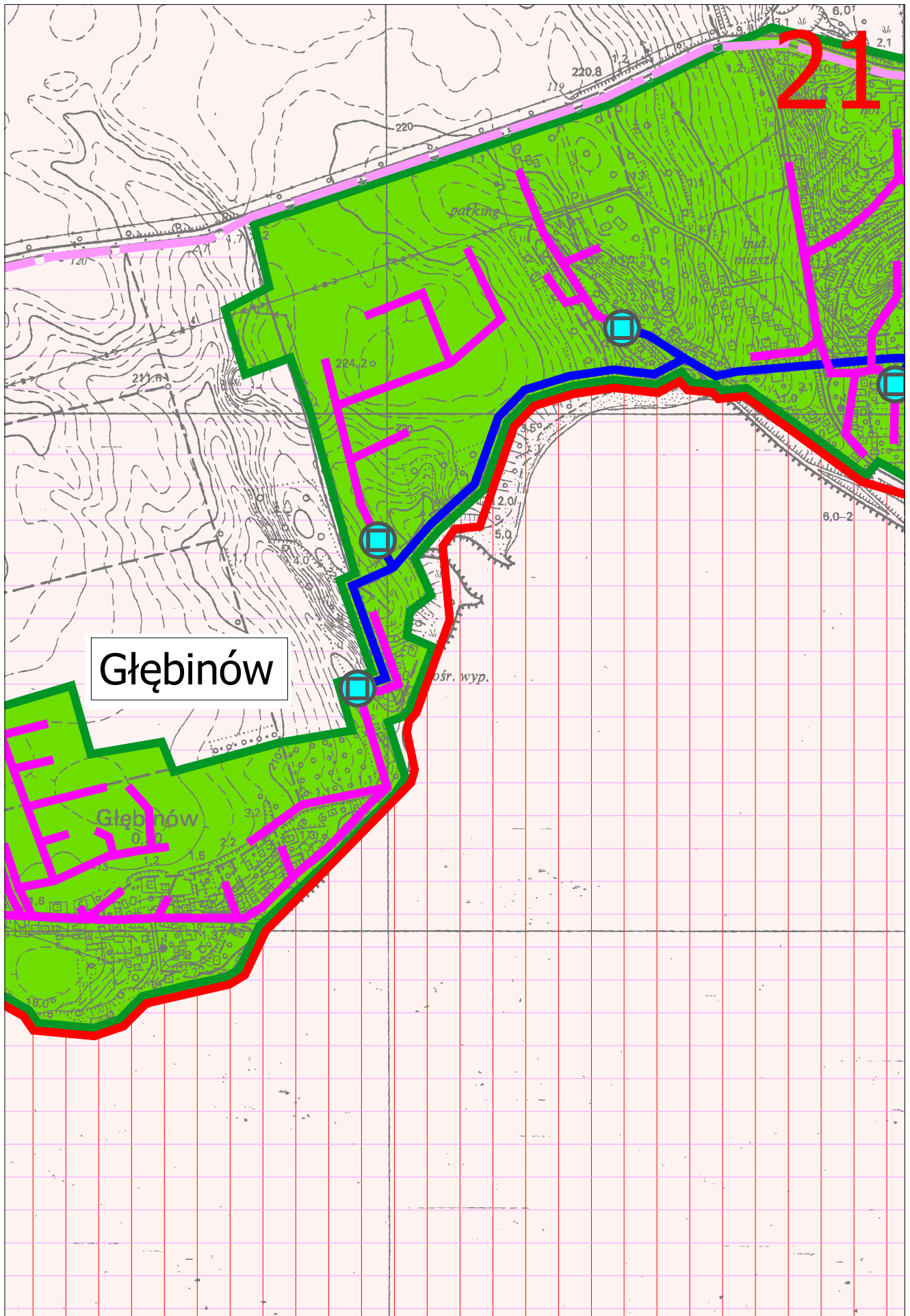


Wójcice

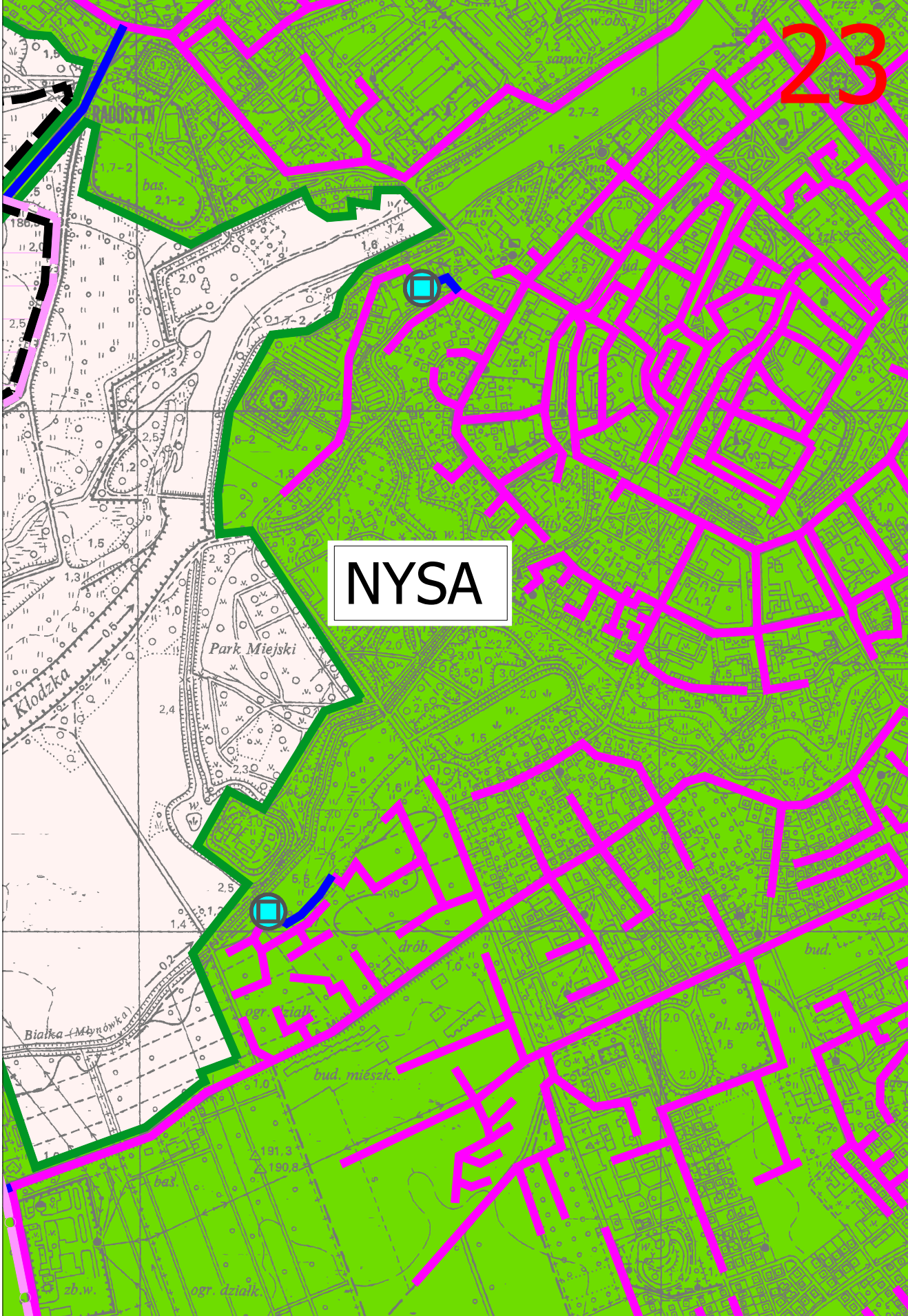
OTMUCHOWSKO-NYSKI
OBSZAR CHRONIONEGO
KRAJOBRAZU

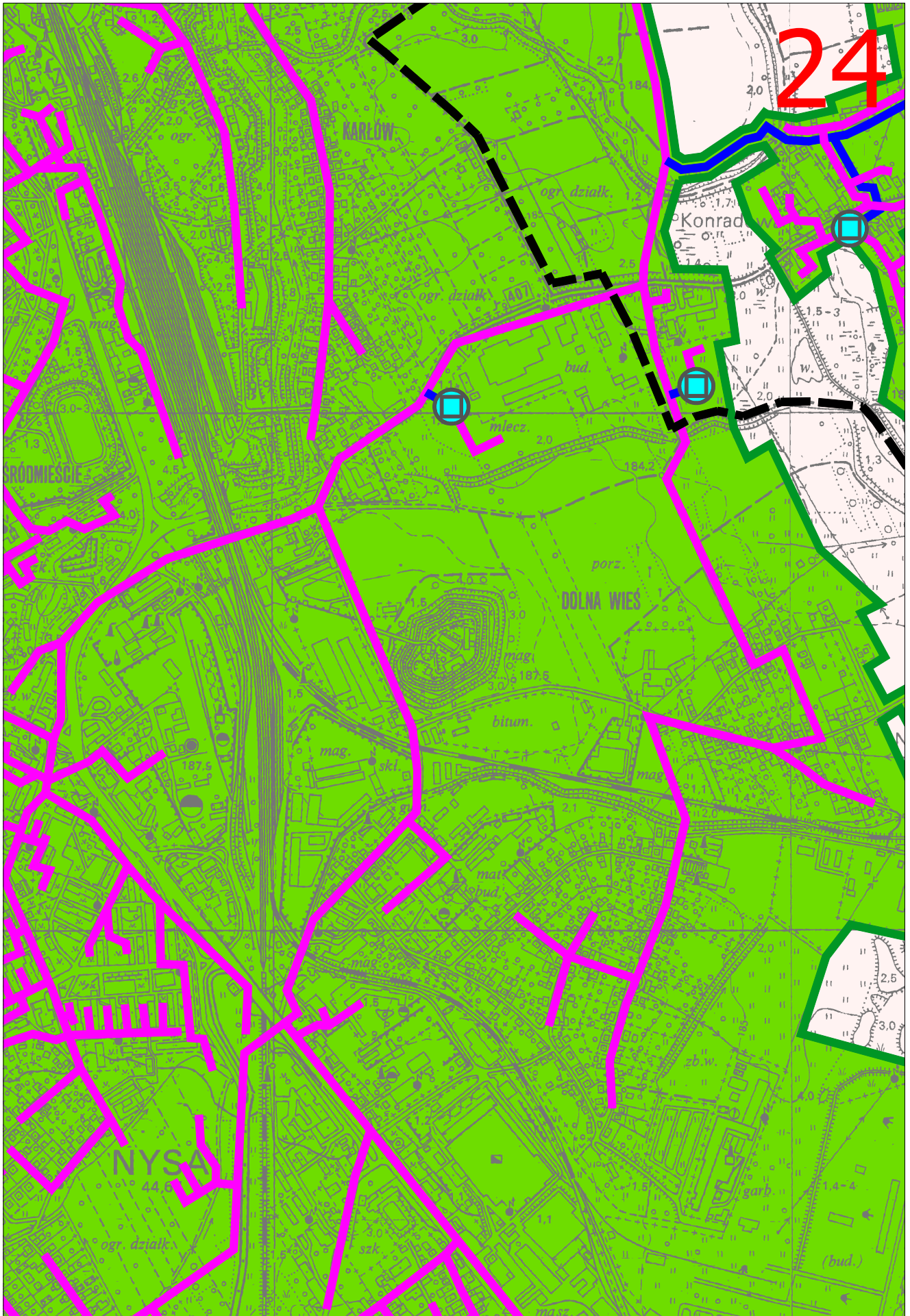






NYSA



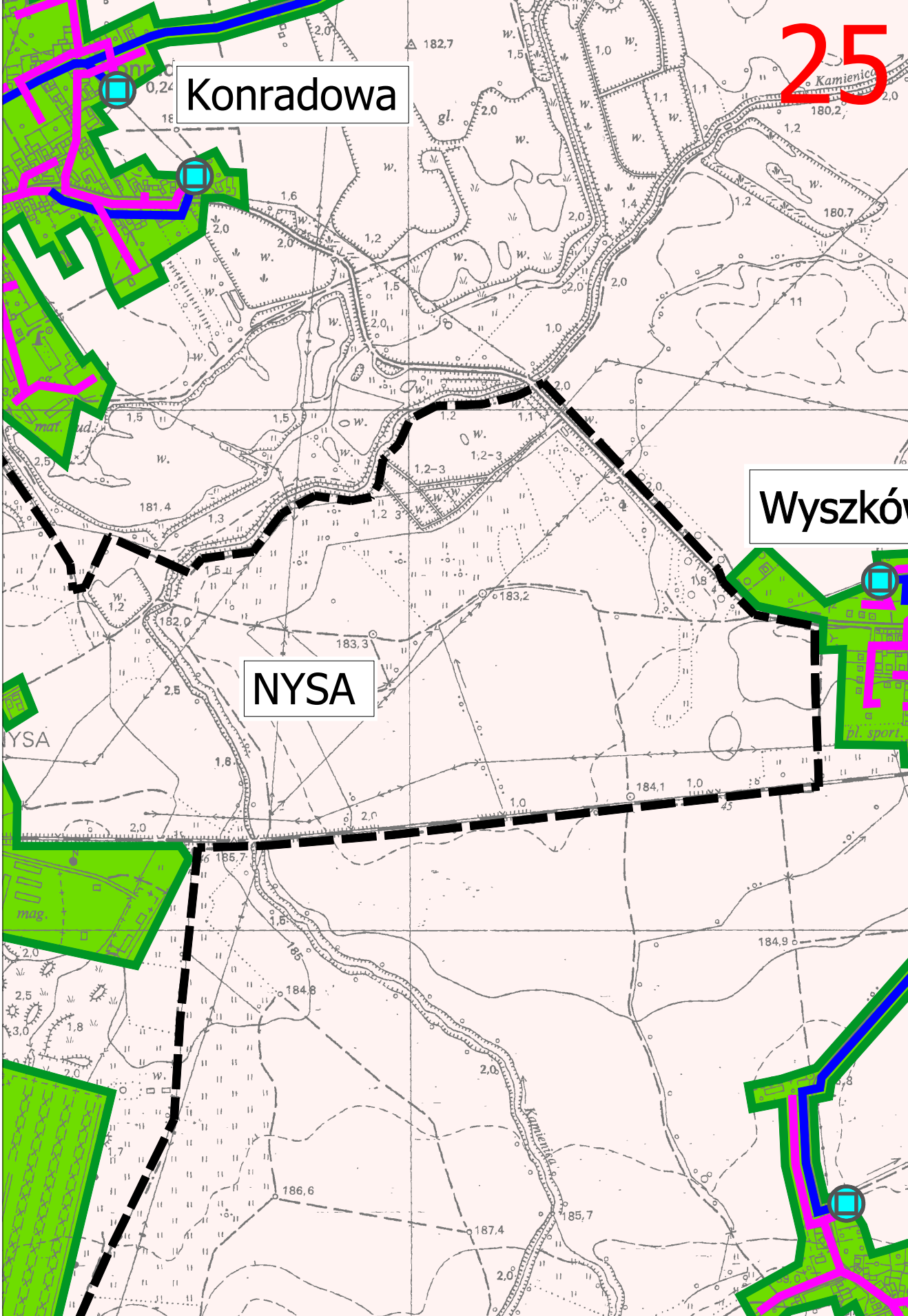


25

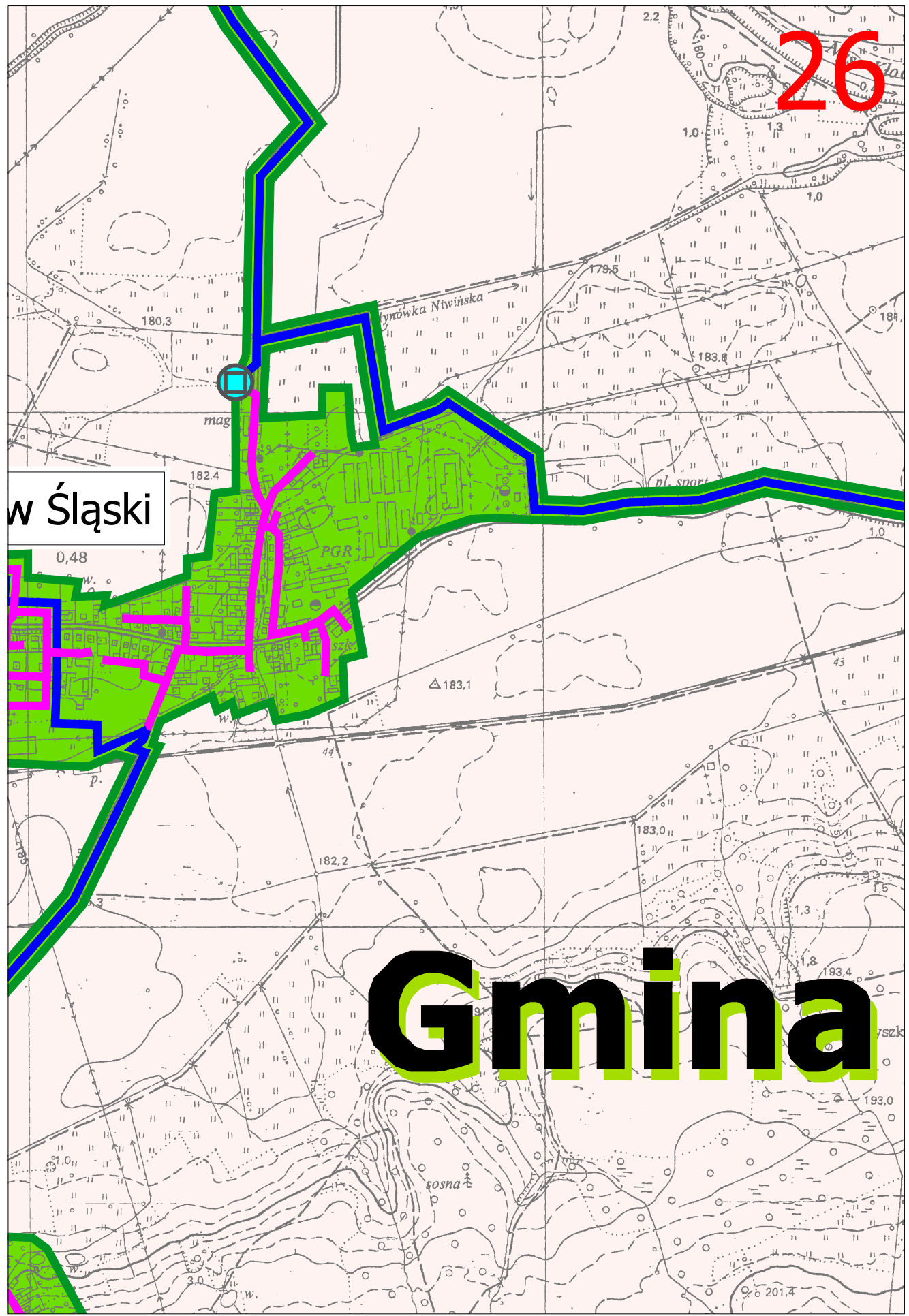
Konradowa

Wyszków

NYSA

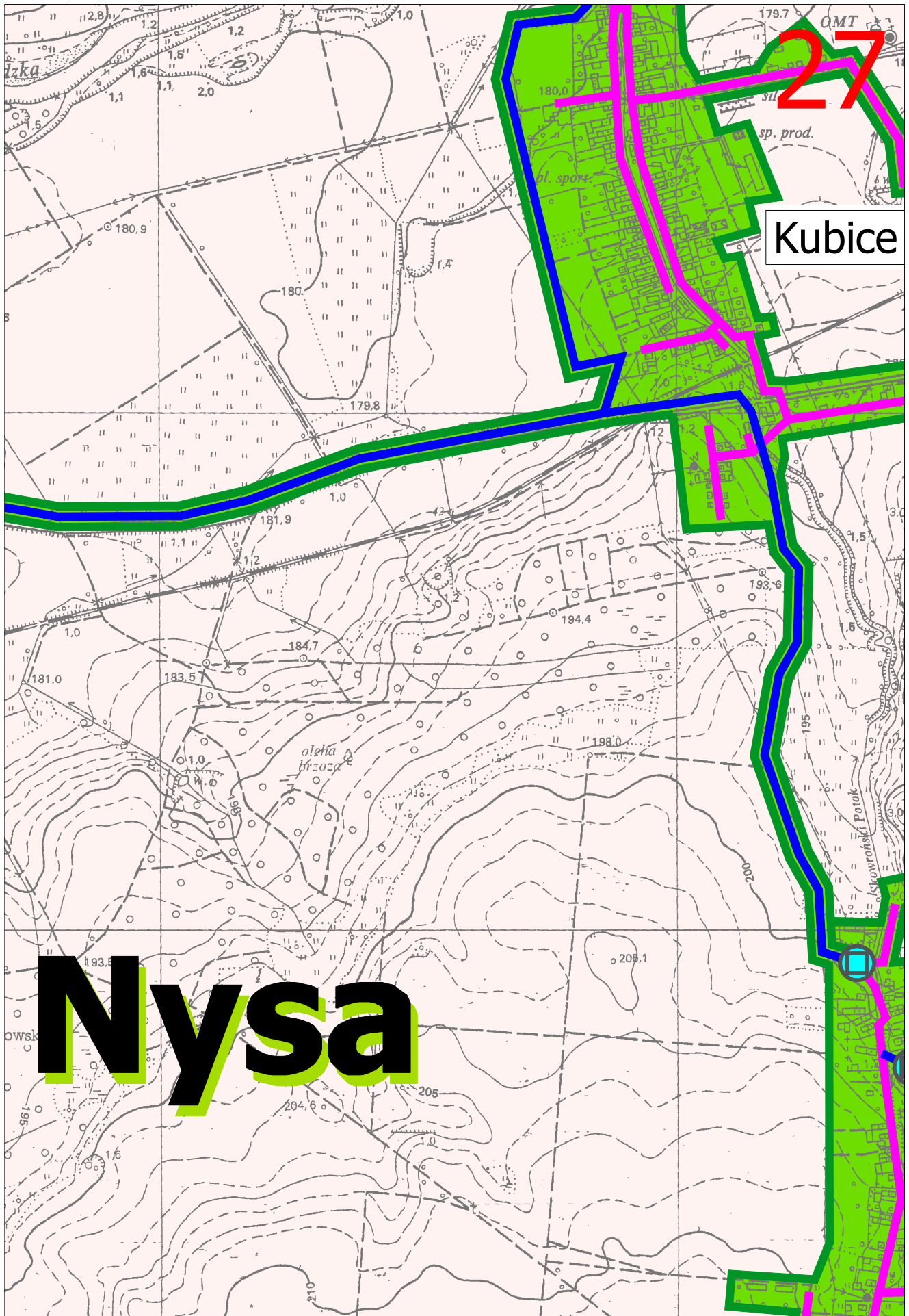


26



w Śląski

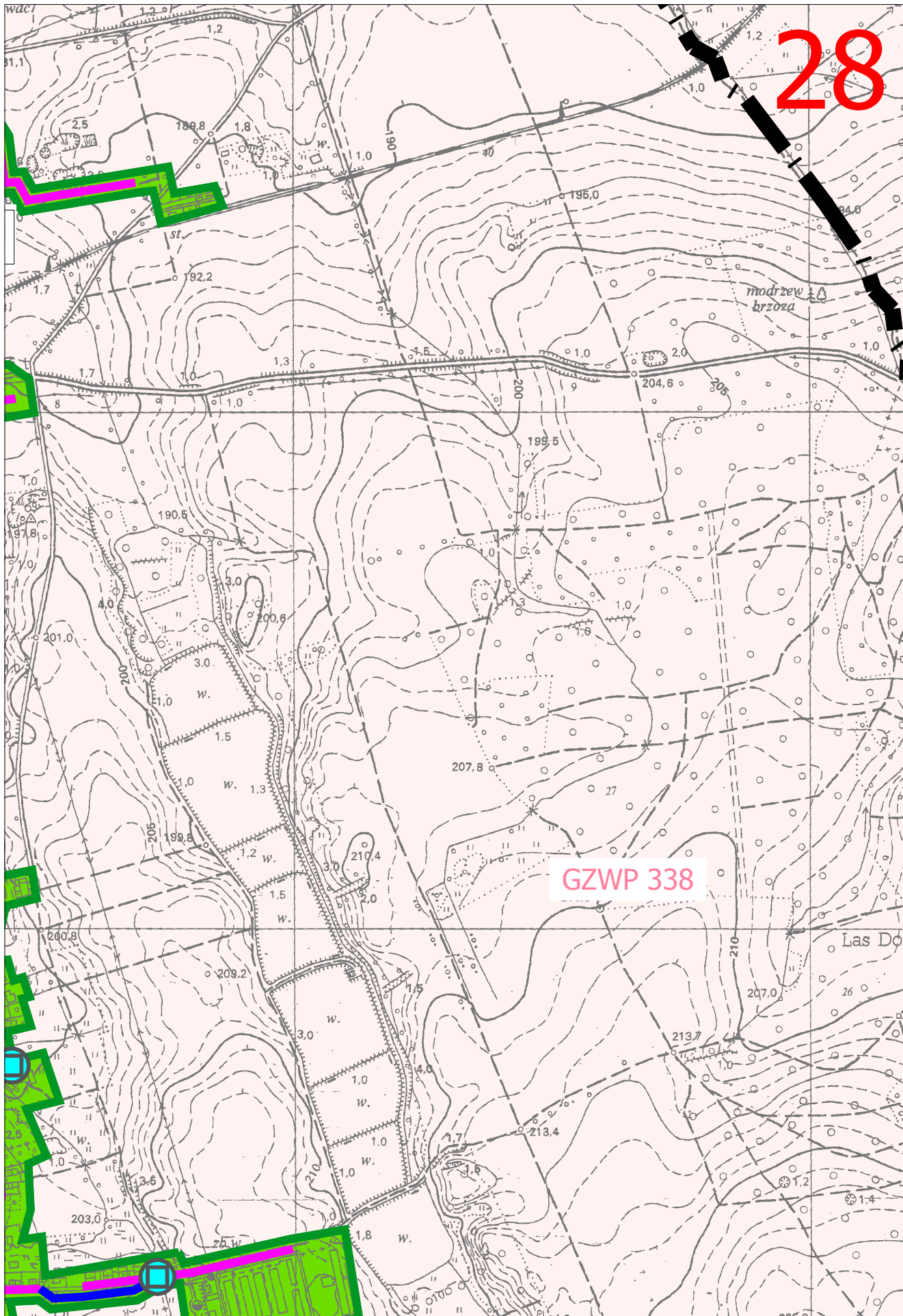
Gmina



27

Kubice

Nysa



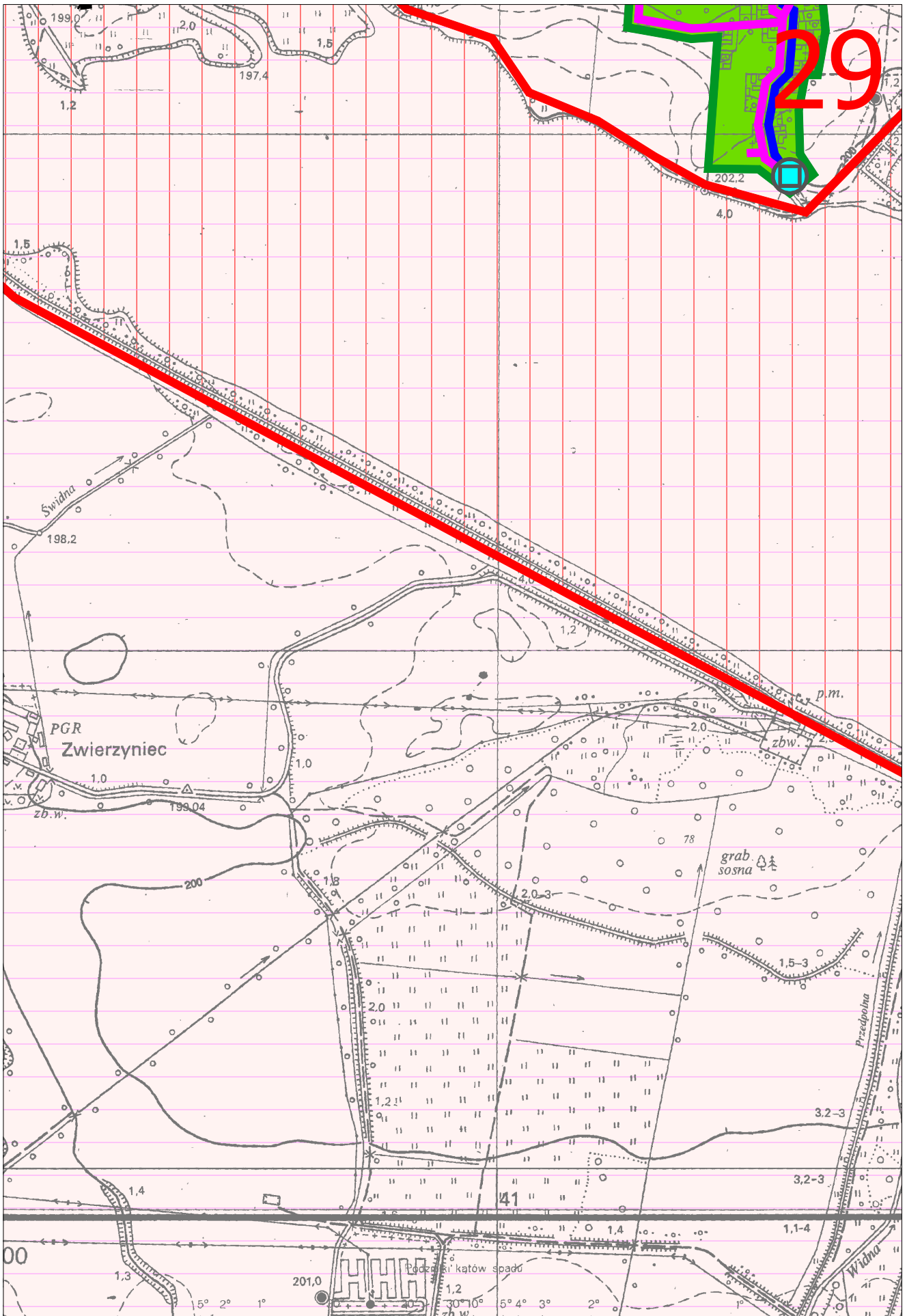
28

GZWP 338

waci

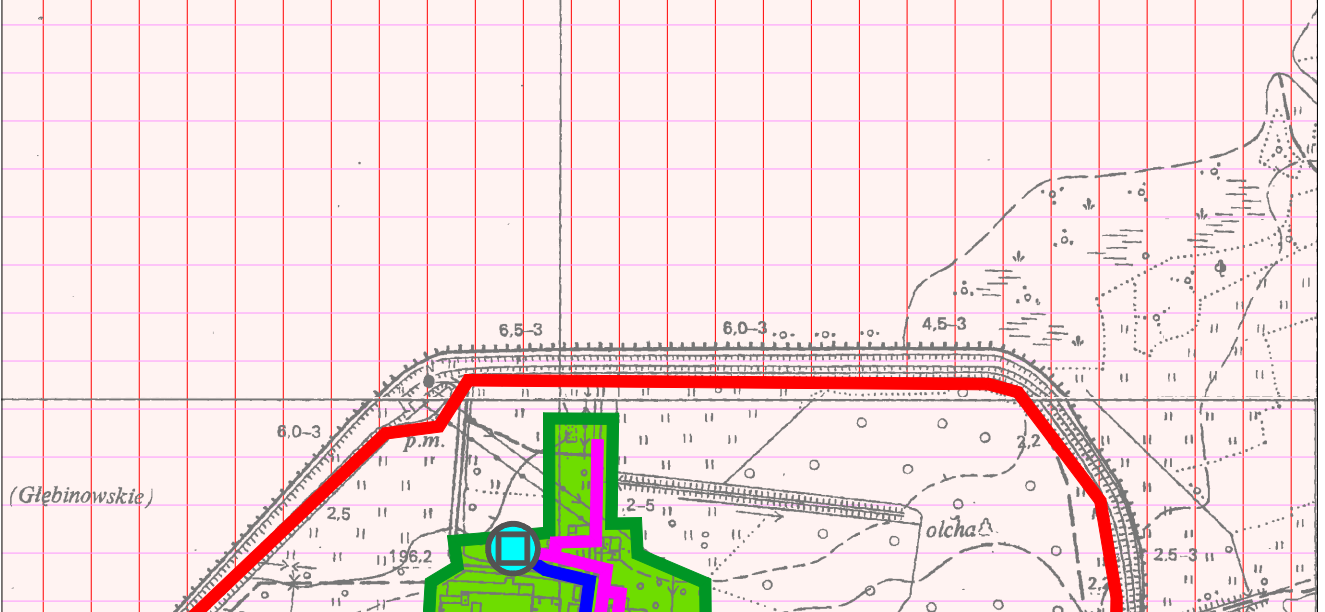
modrzew
brzoza

Las D



Z I O R O N Y S K I E (Głubinowskie)

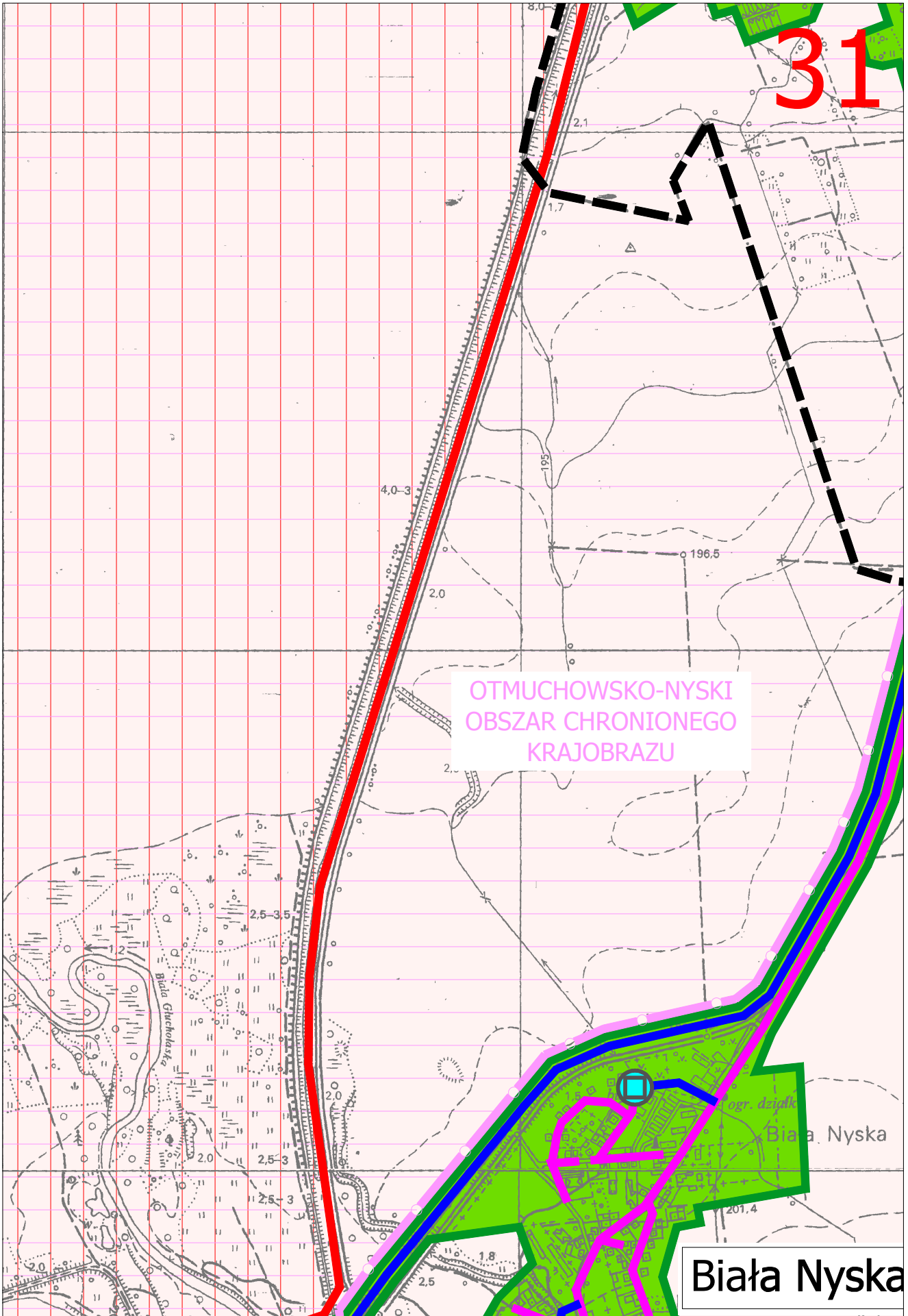
ZBIORNIK NYSKI
PLB160002



31

OTMUCHOWSKO-NYSKI
OBSZAR CHRONIONEGO
KRAJOBRAZU

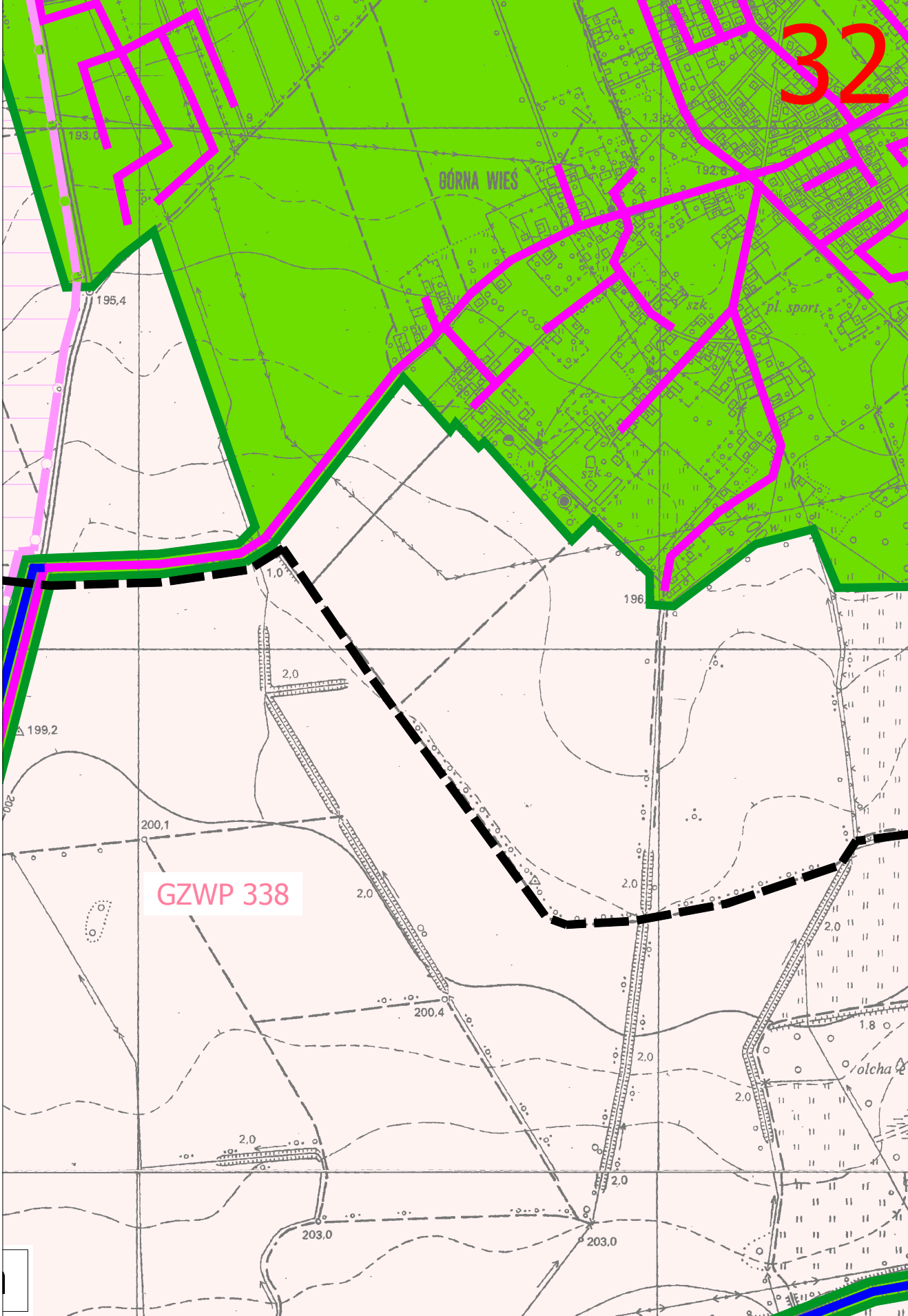
Biała Nyska



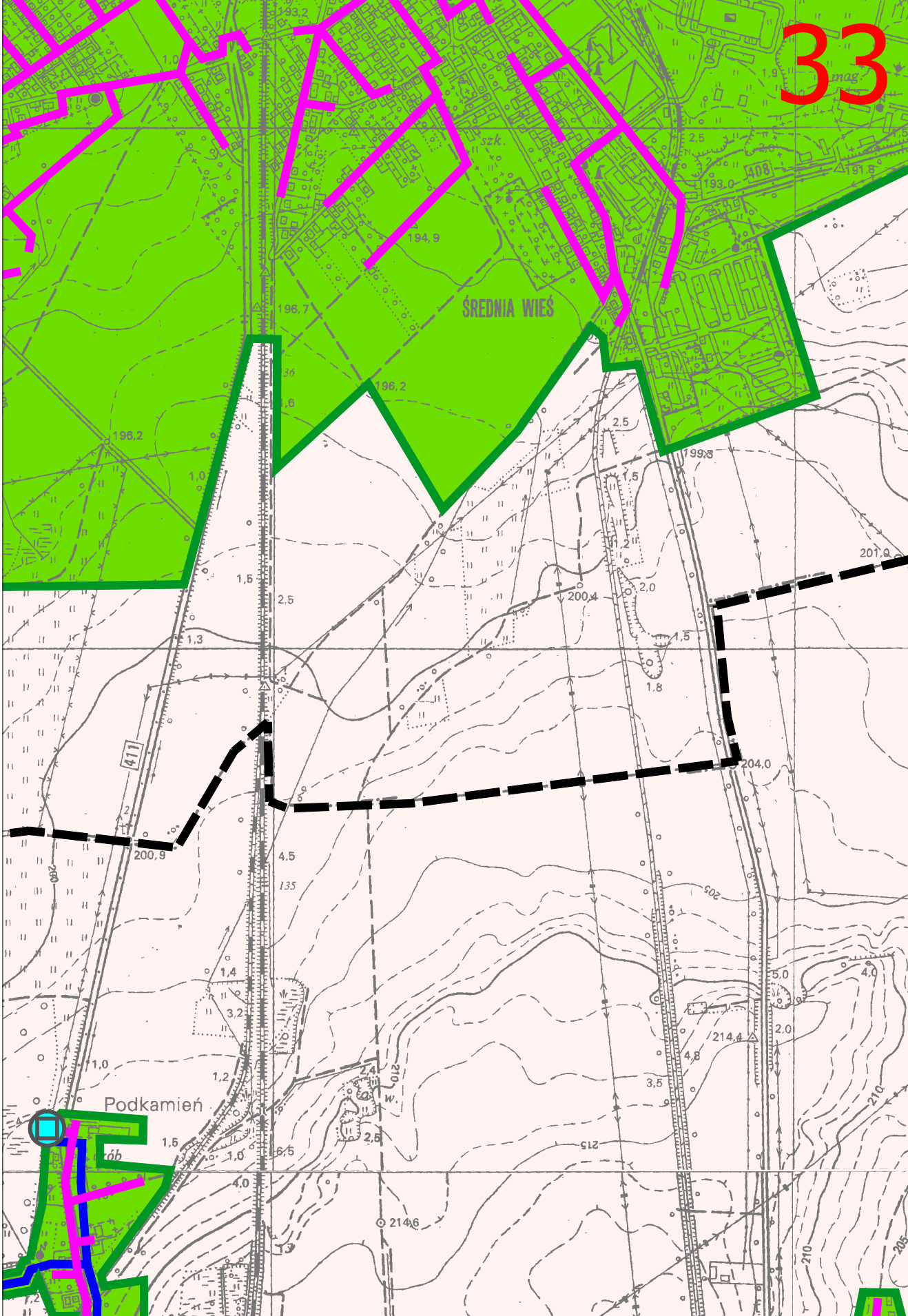
32

GORNA WIES

GZWP 338

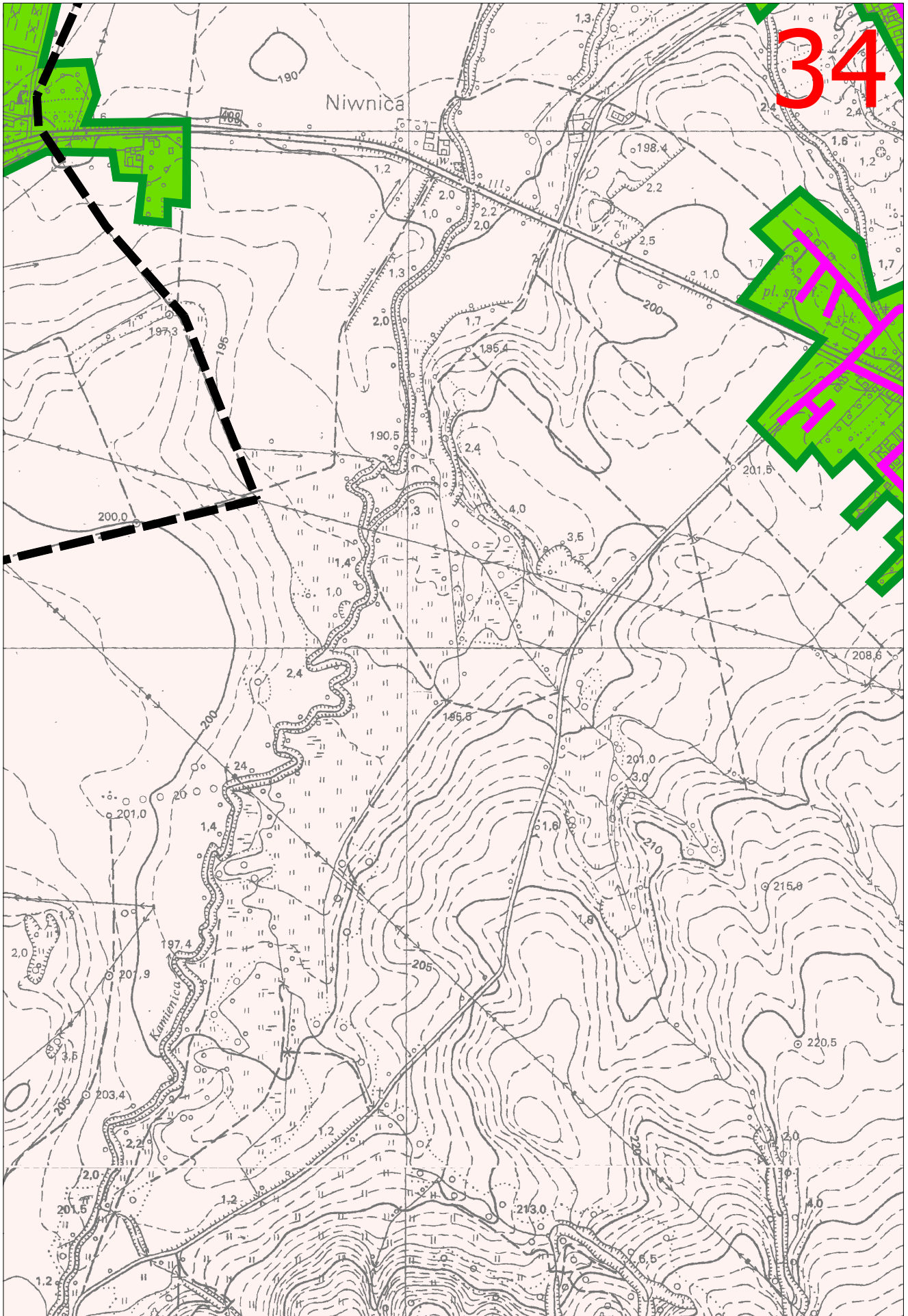


33



ŚREDNIA WIES

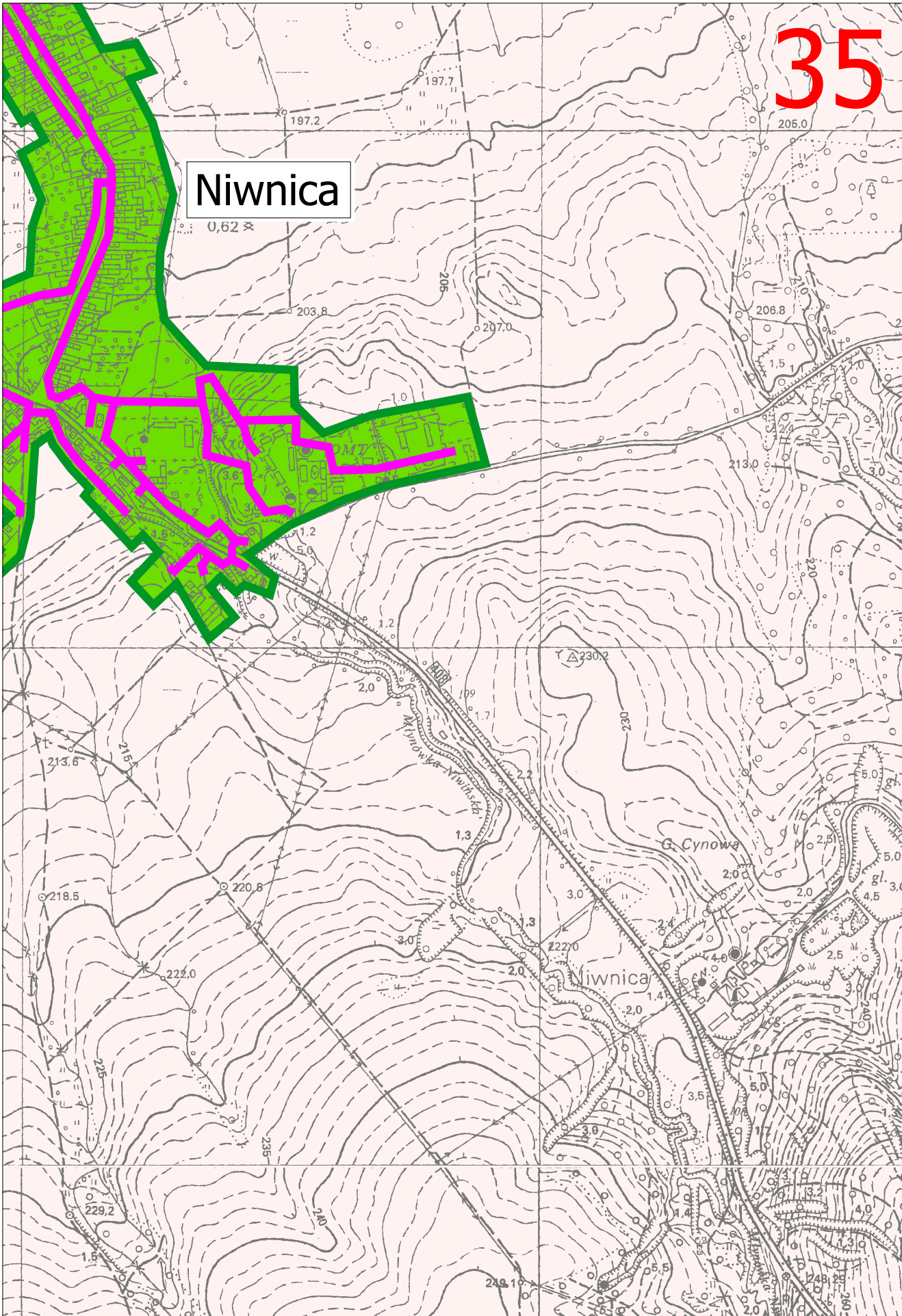
Podkamień



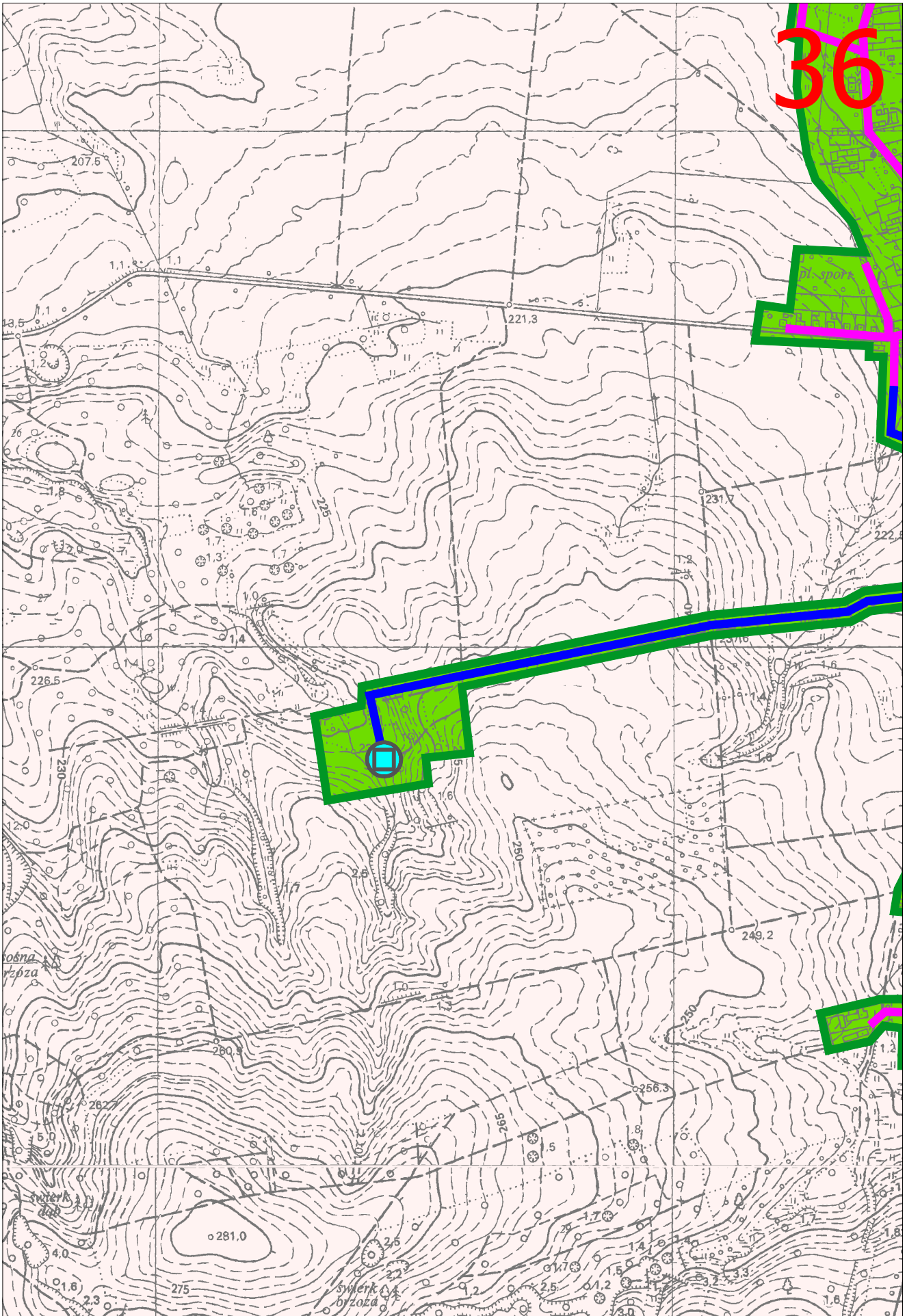
34

Niwnica

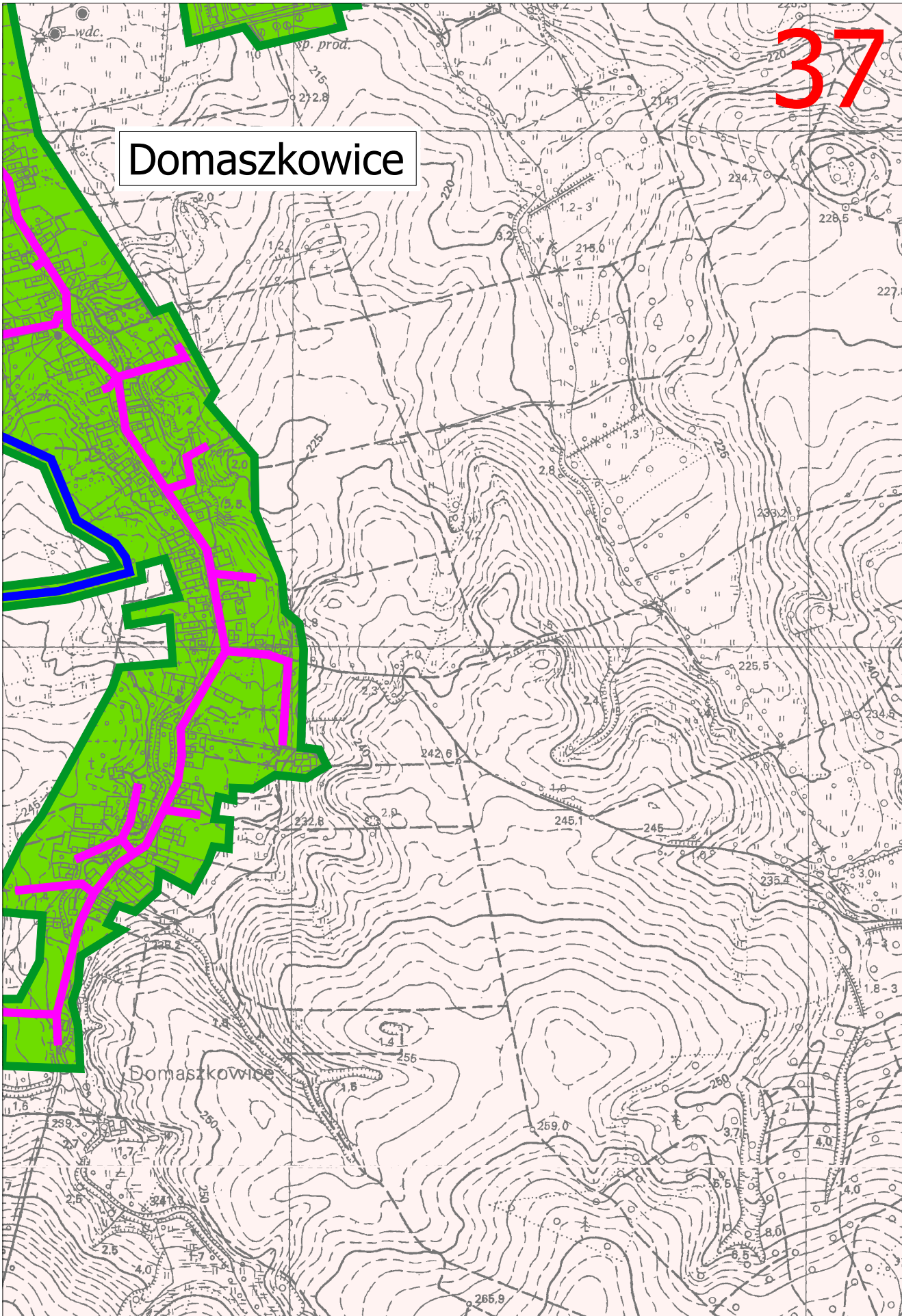
0,62

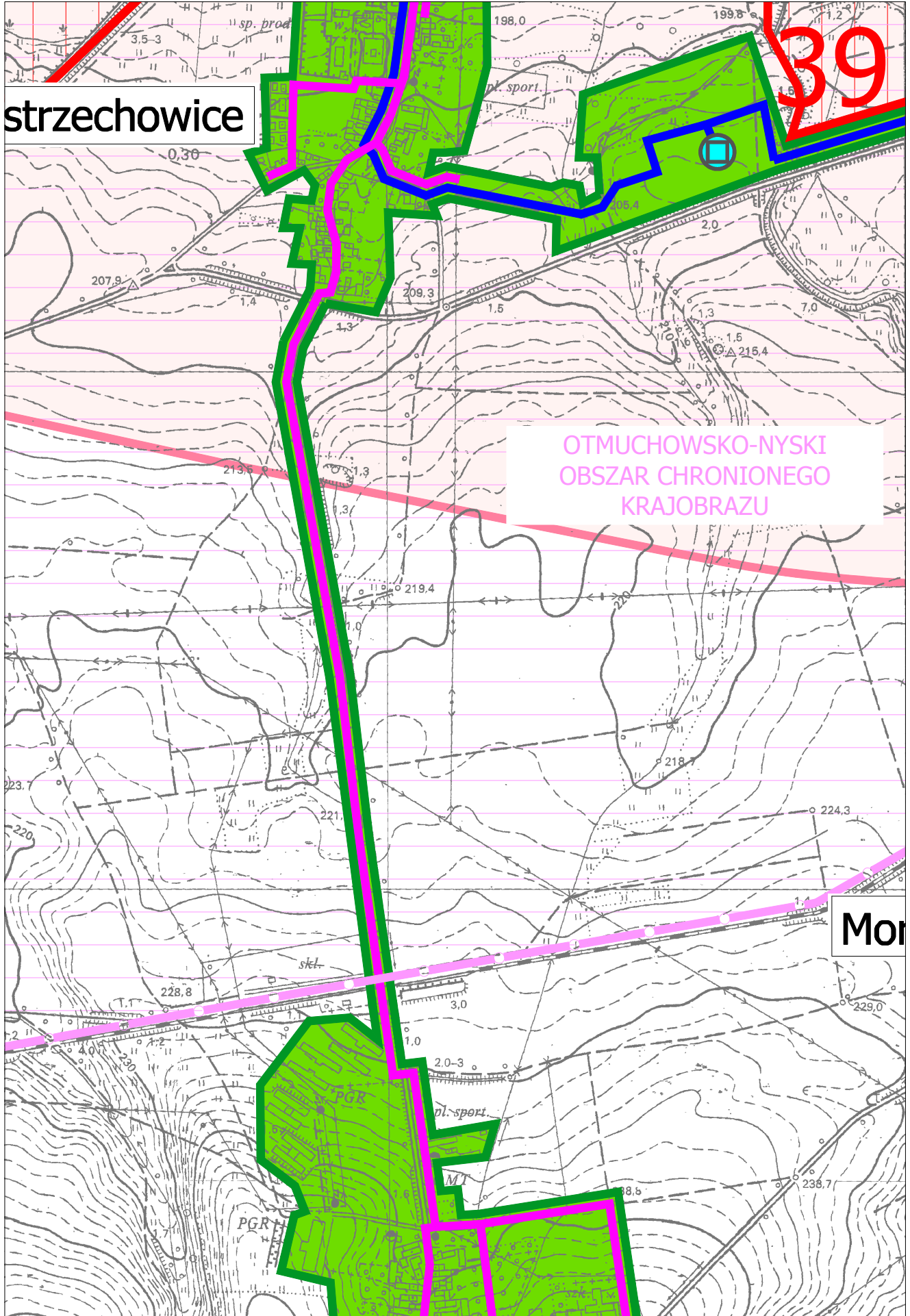


36



Domaszkowice





strzechowice

39

OTMUCHOWSKO-NYSKI
OBSZAR CHRONIONEGO
KRAJOBRAZU

Mor

sp. prod

198,0

199,8

0,30

207,9

209,3

2,0

1,3

1,5

215,4

213,5

219,4

220

218,7

224,3

223,7

220

228,8

skel.

3,0

229,0

220

2,0-3

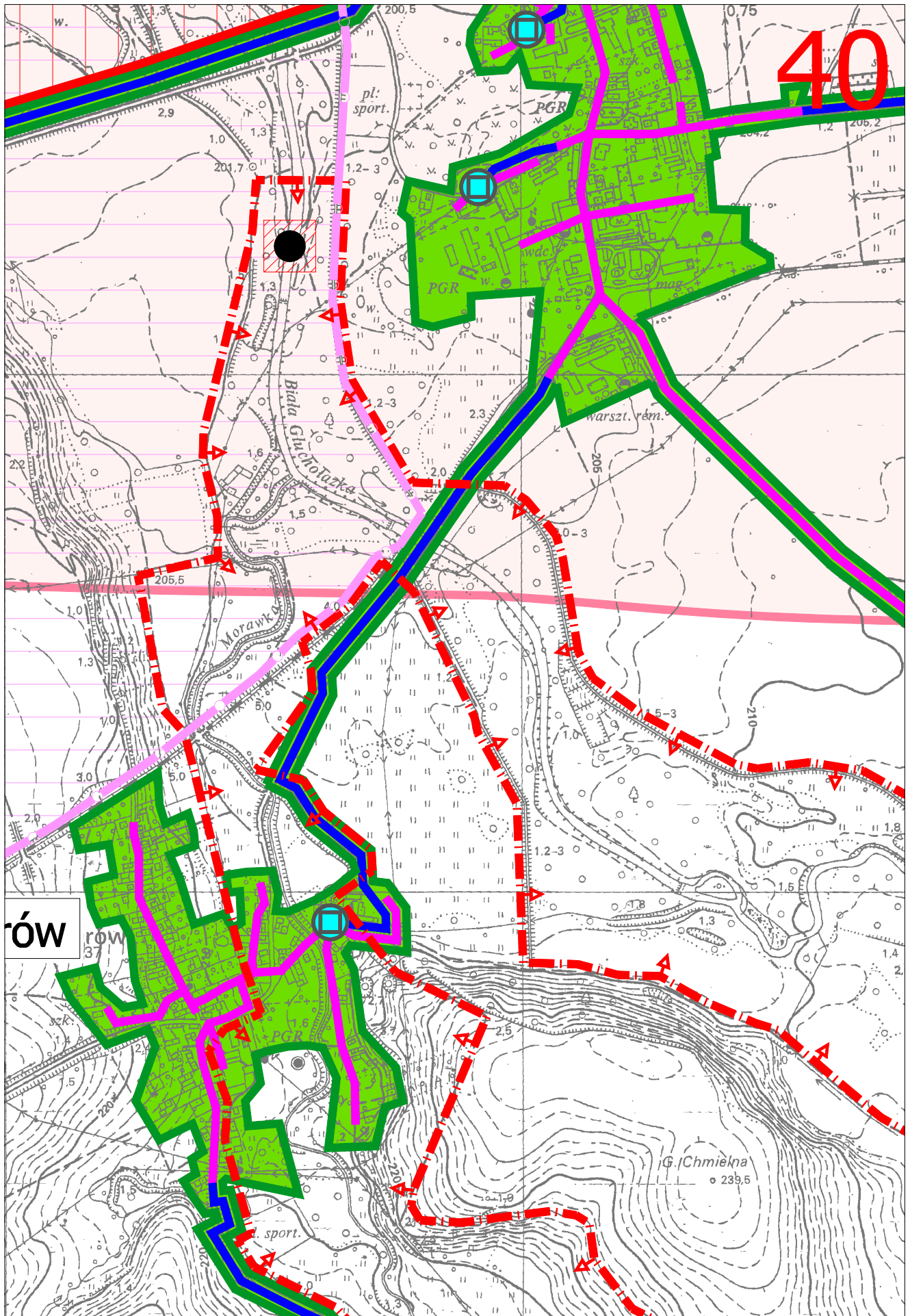
238,5

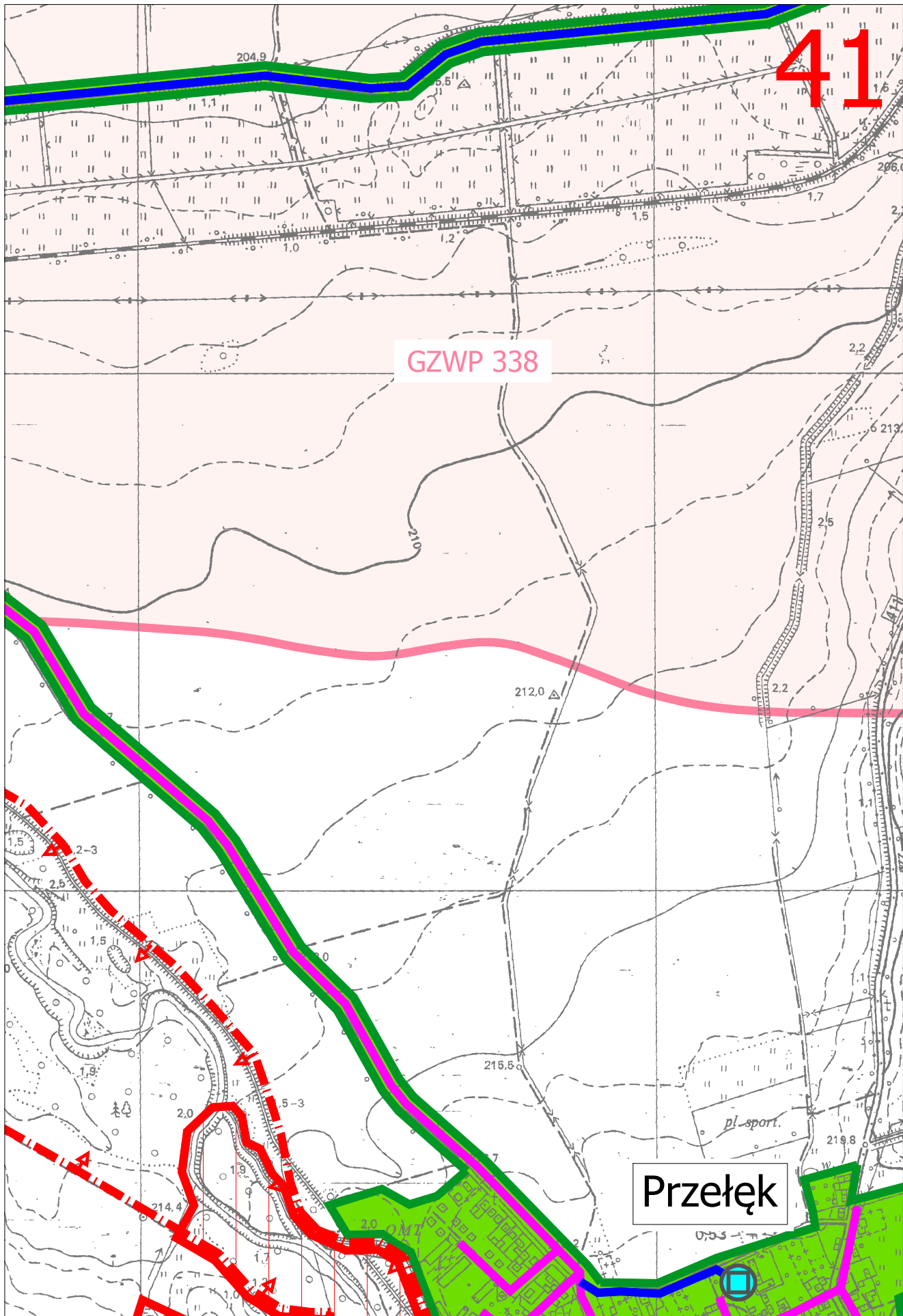
236,7

PGR

pl. sport

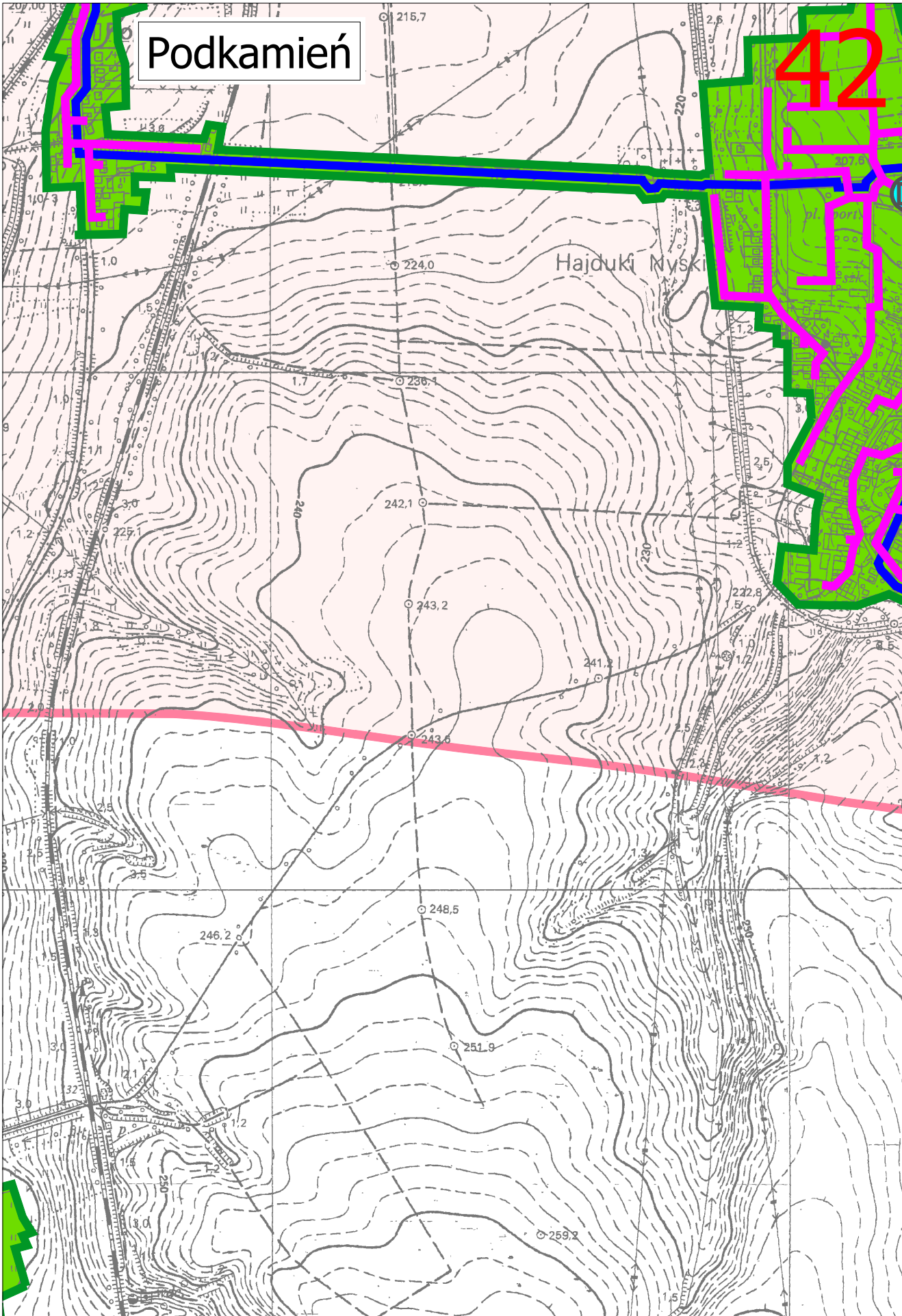
M





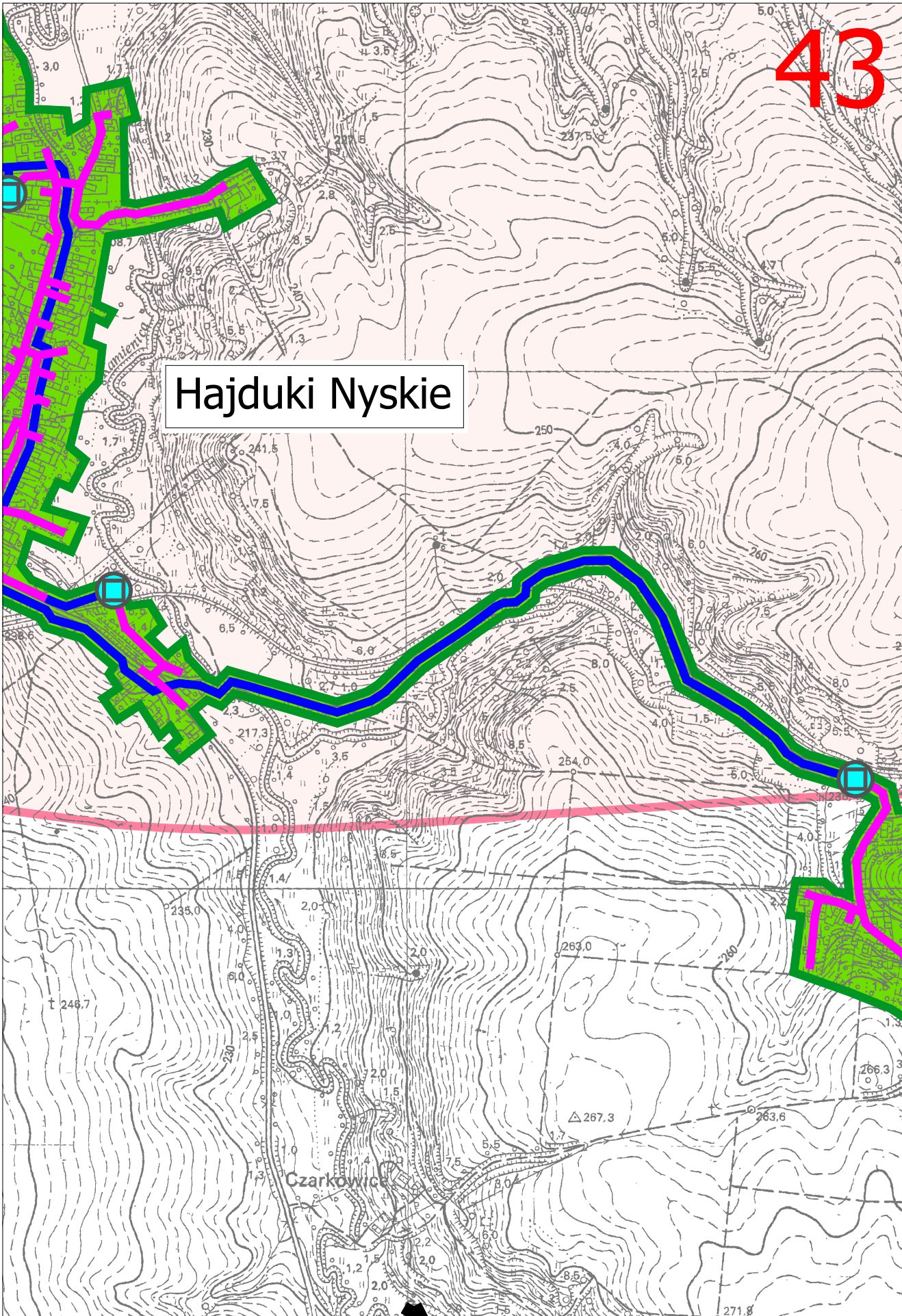
Podkamień

42



43

Hajduki Nyskie

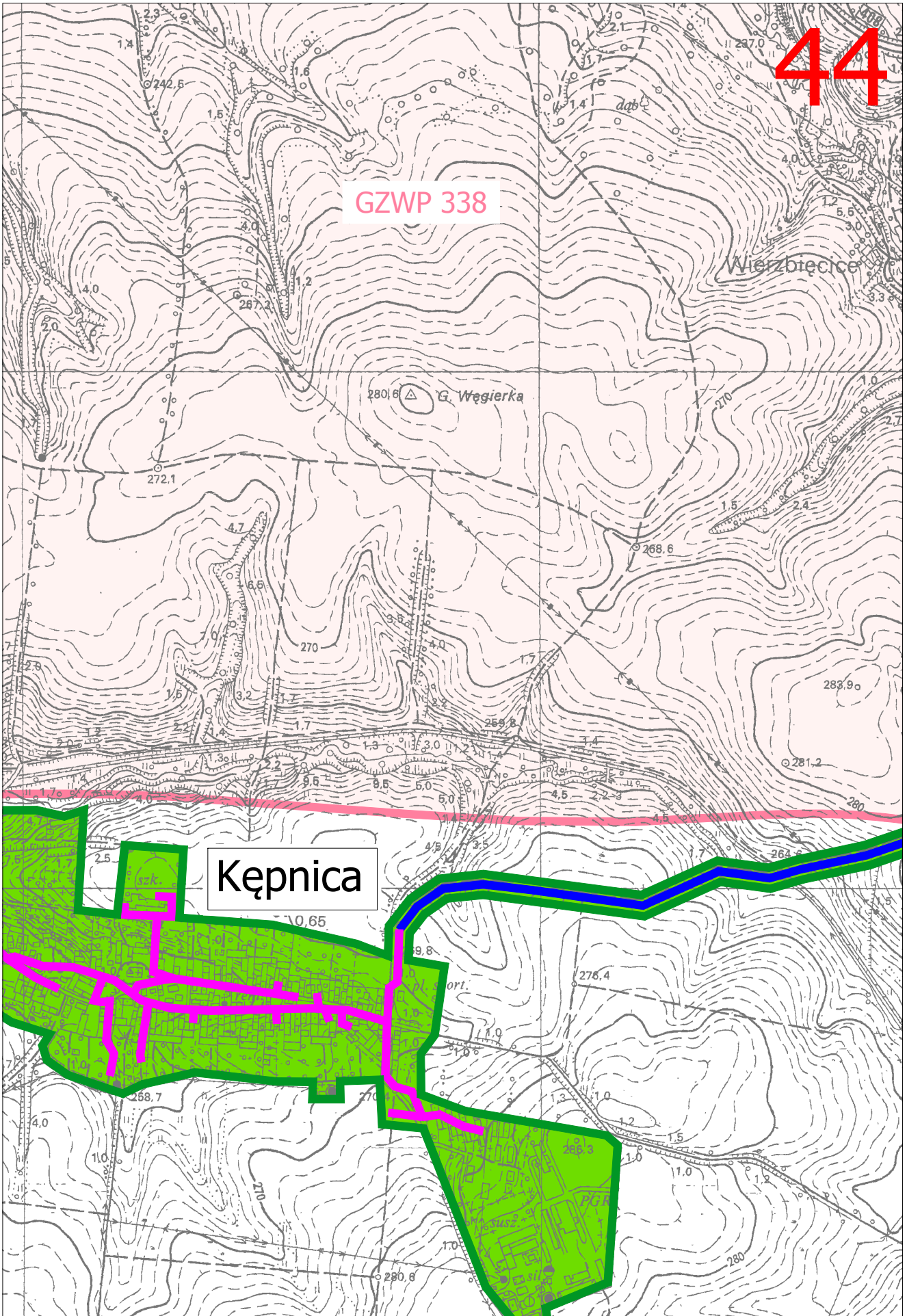


GZWP 338

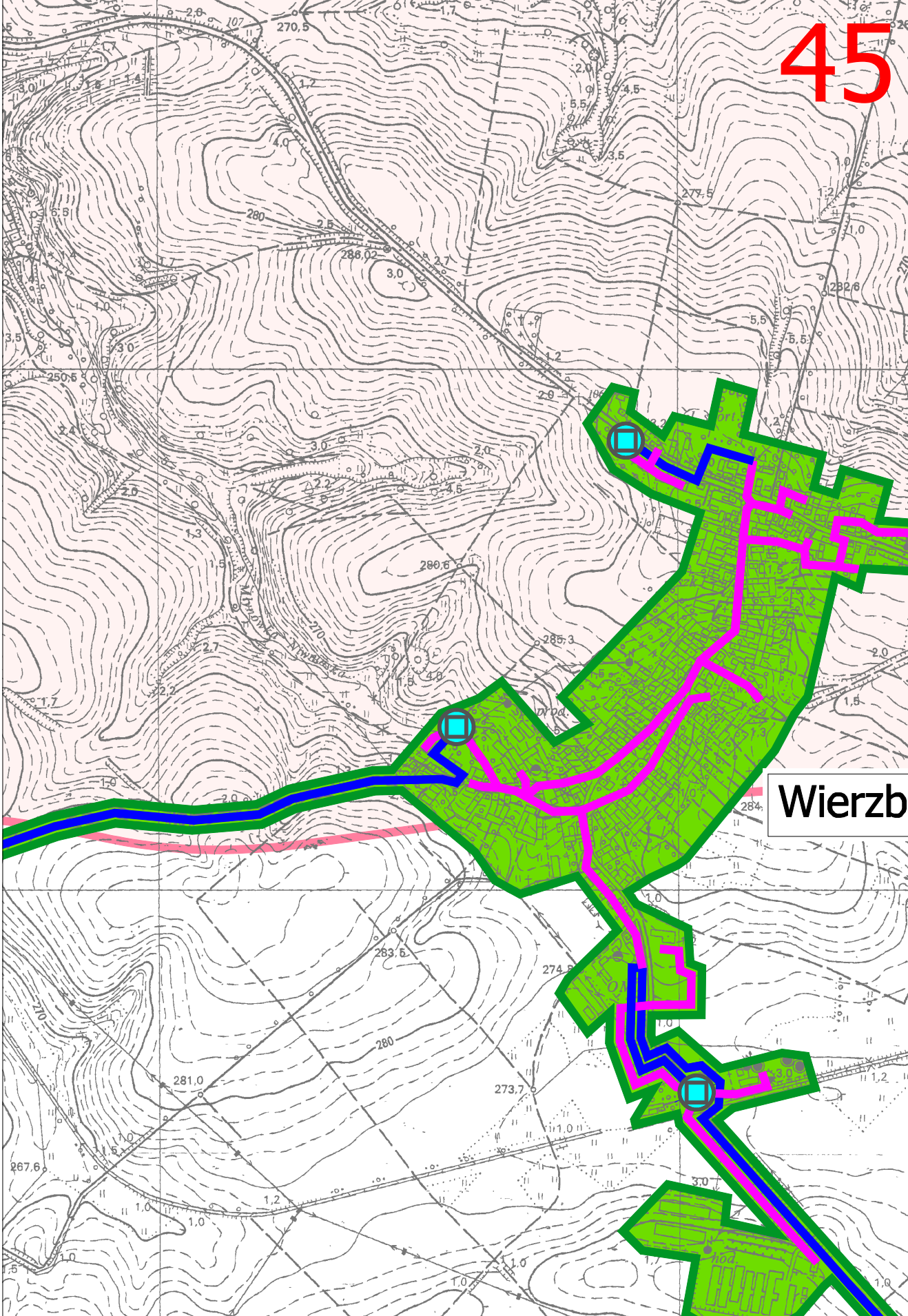
Wierzbice

G. Węgierka

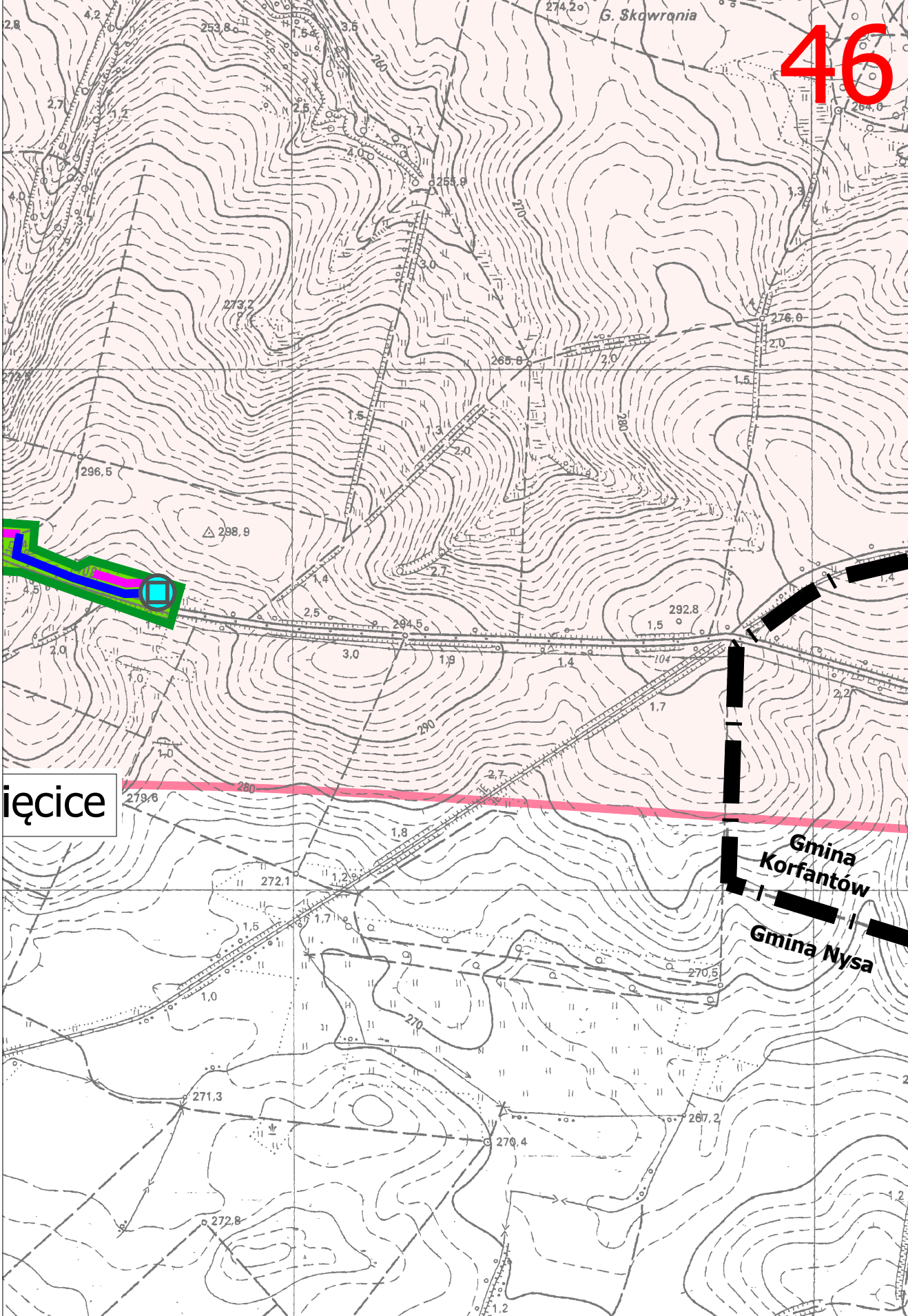
Kępnica

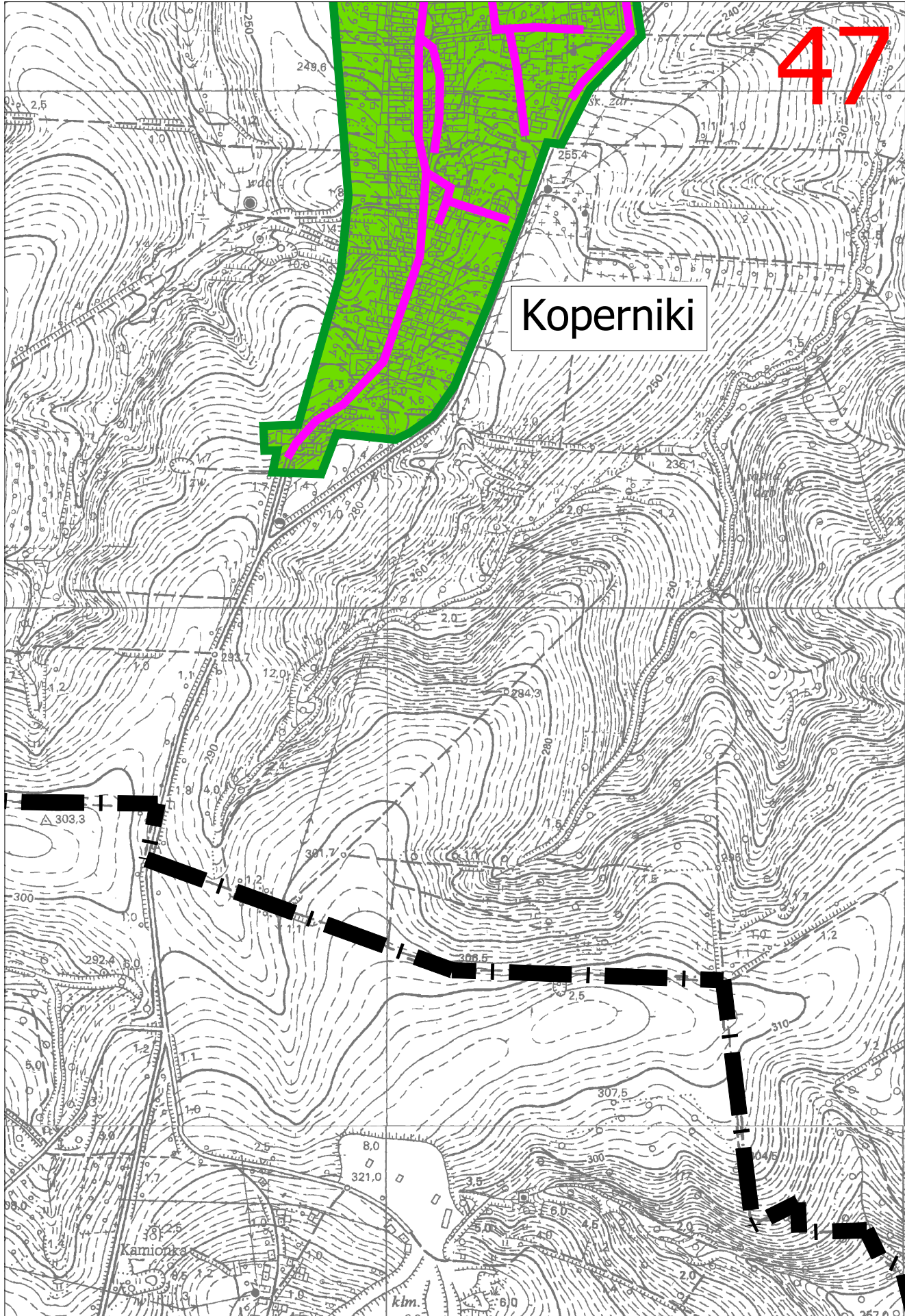


45



Wierzb





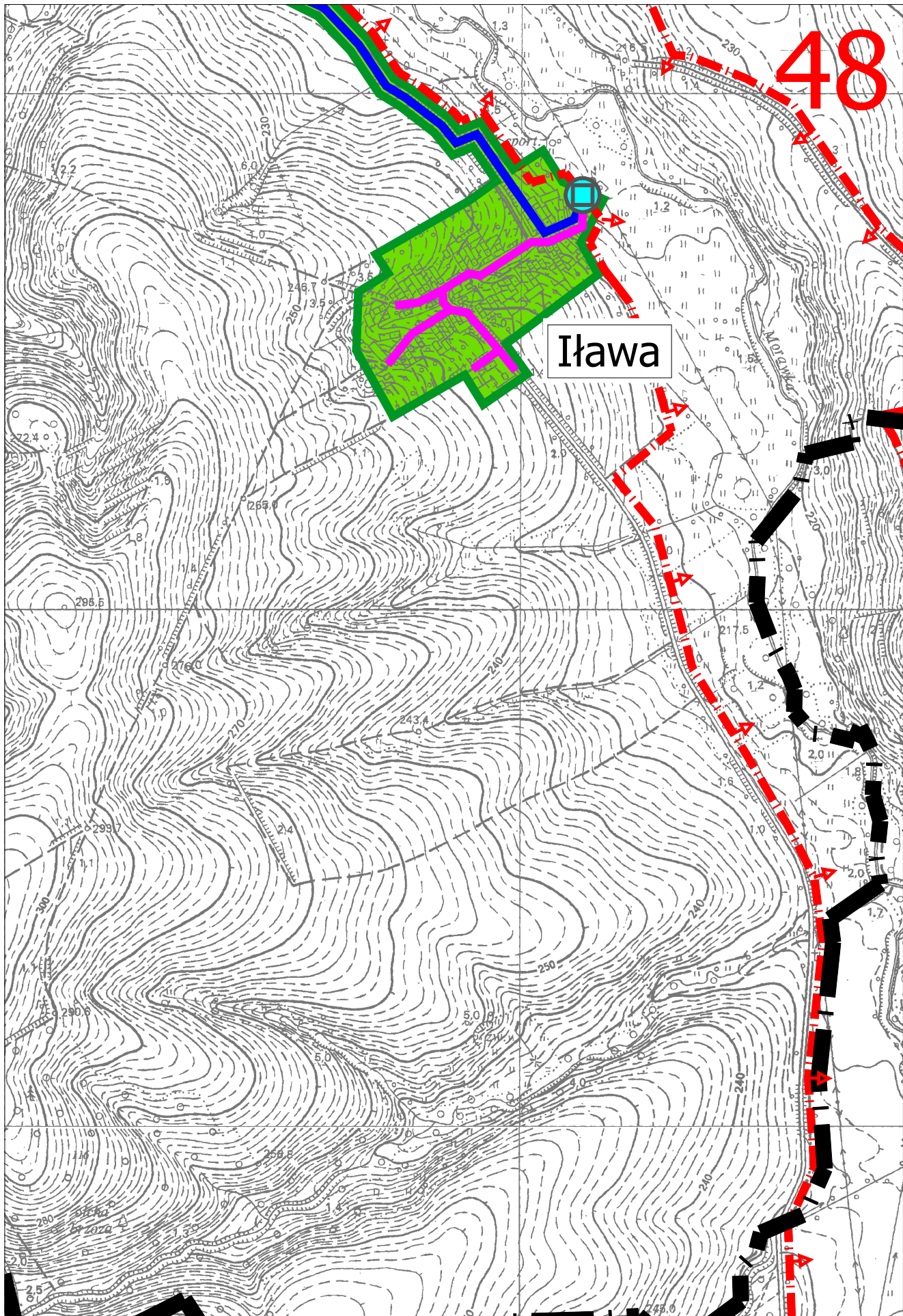
47

Koperniki

△ 303.3

Kamionka

km.



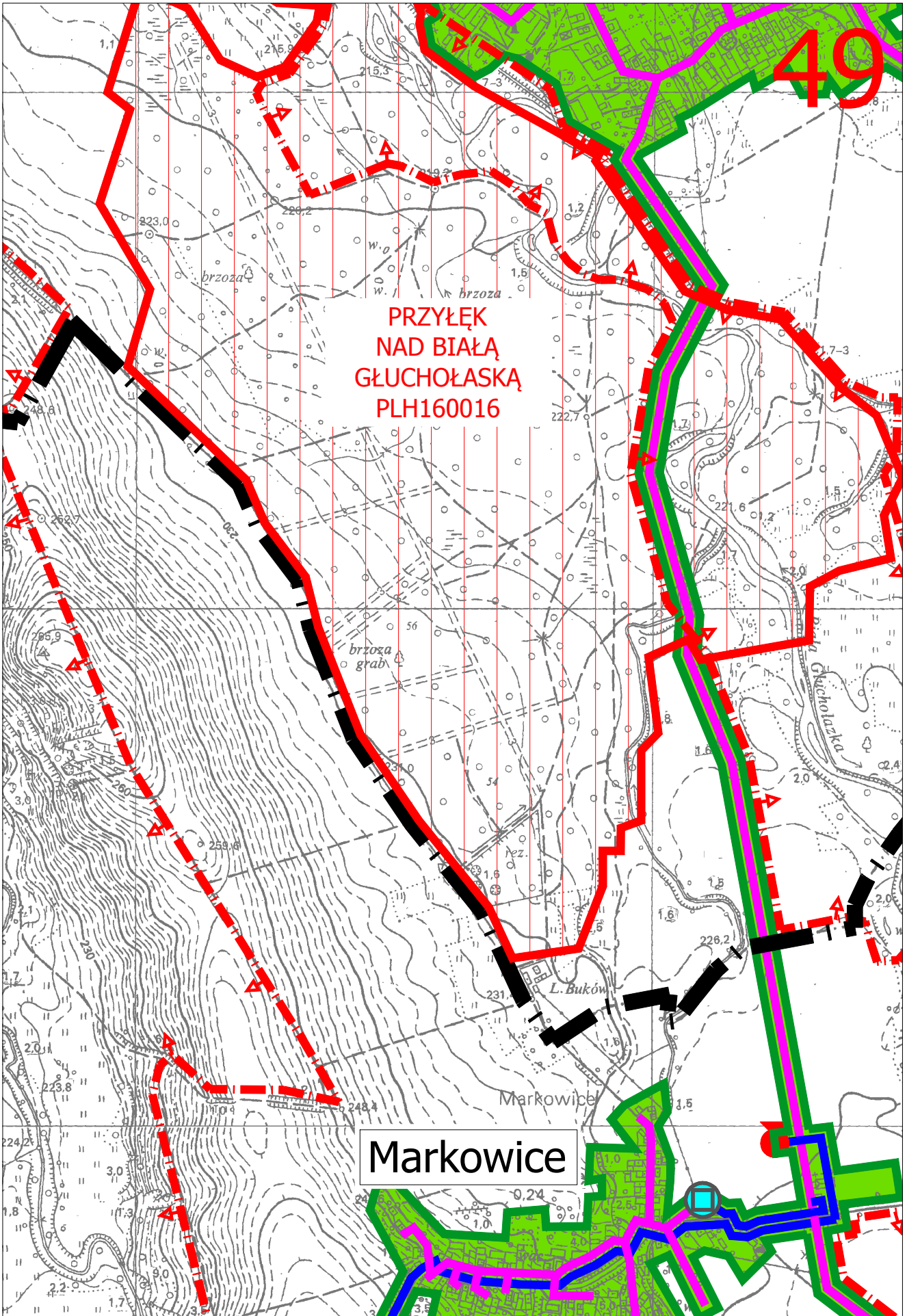
Iława

48

49

PRZYŁĘK
NAD BIAŁĄ
GŁUCHOŁASKĄ
PLH160016

Markowice

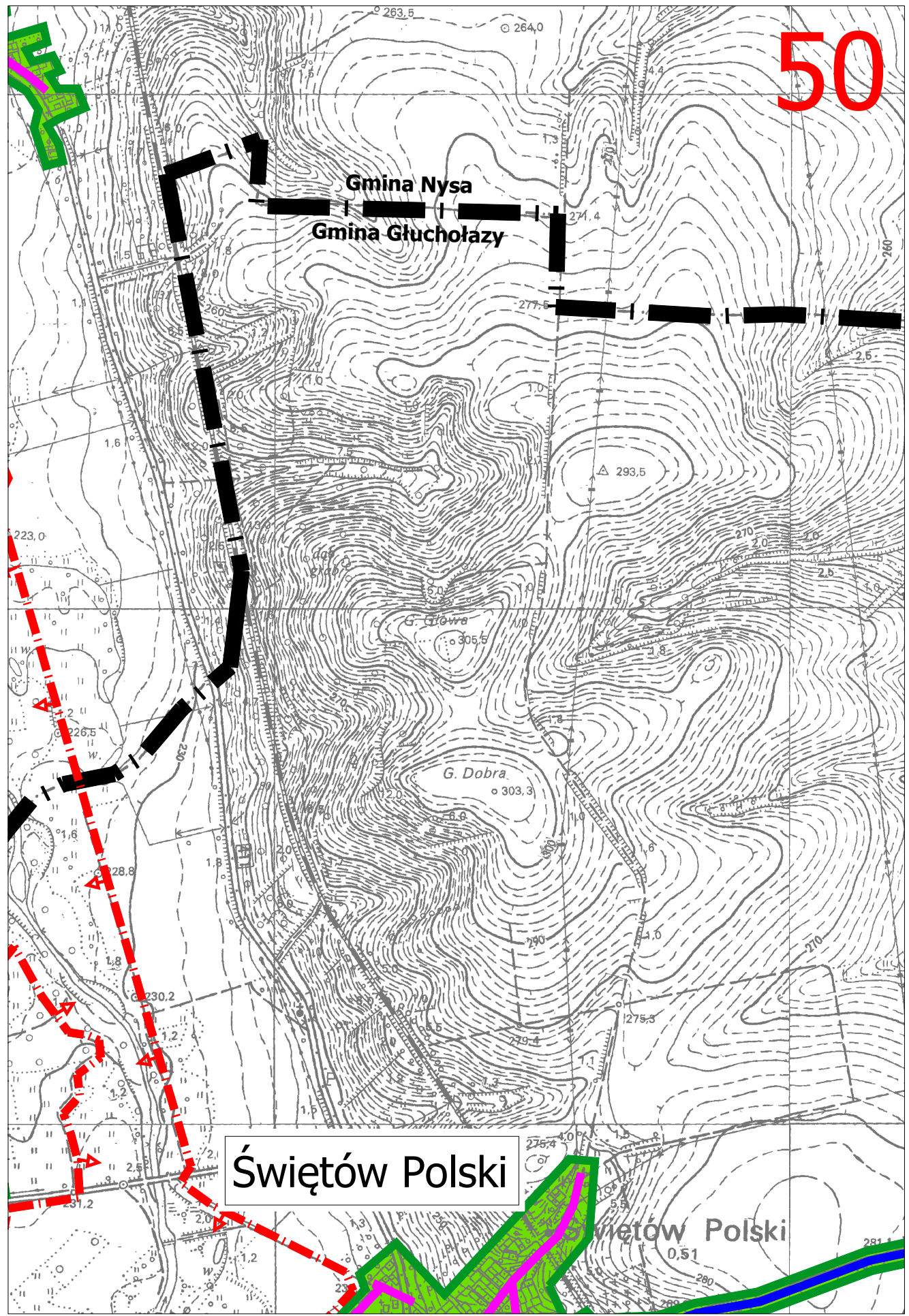


50

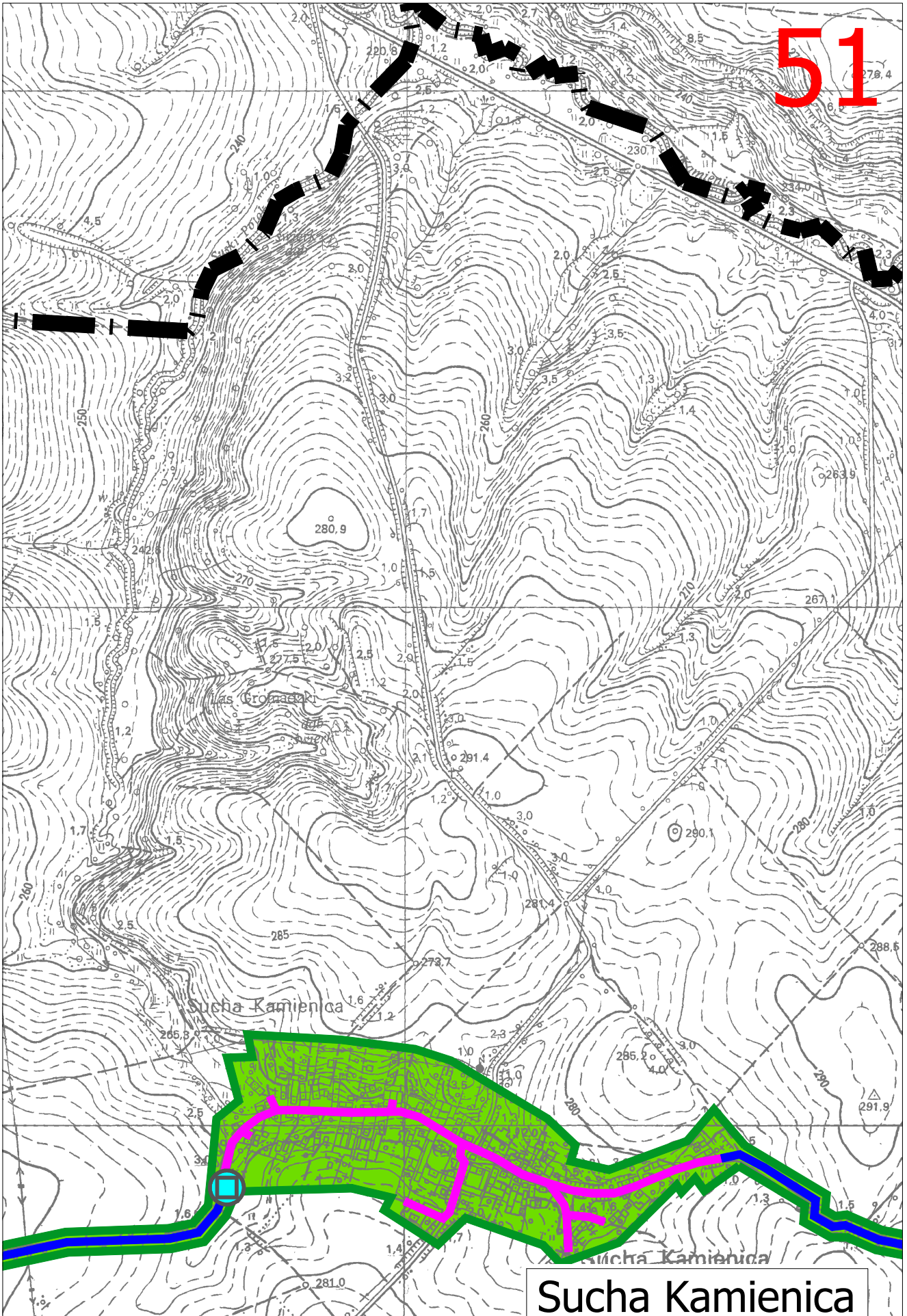
Gmina Nysa
Gmina Glucholazy

Świętów Polski

Świętów Polski

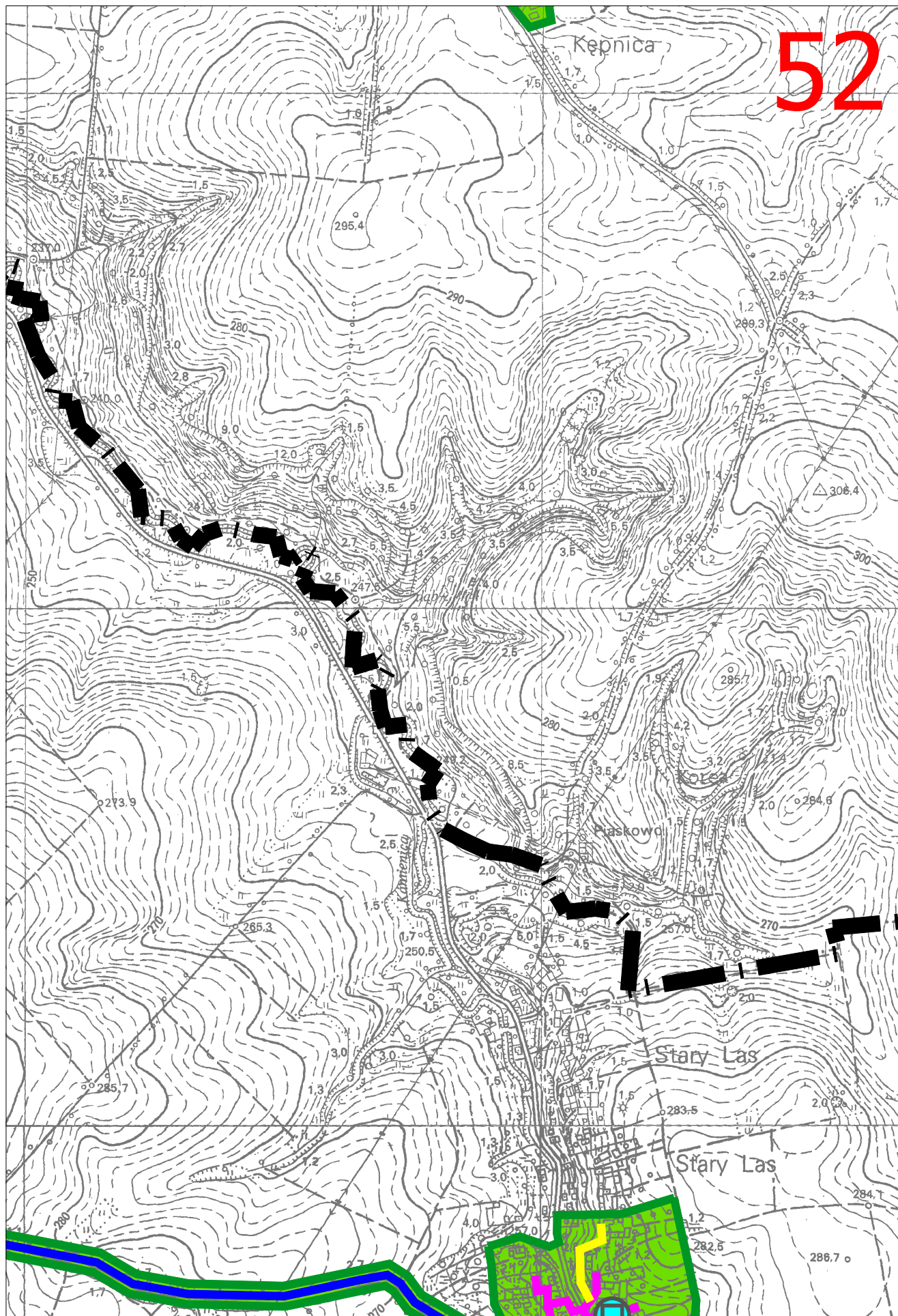


51



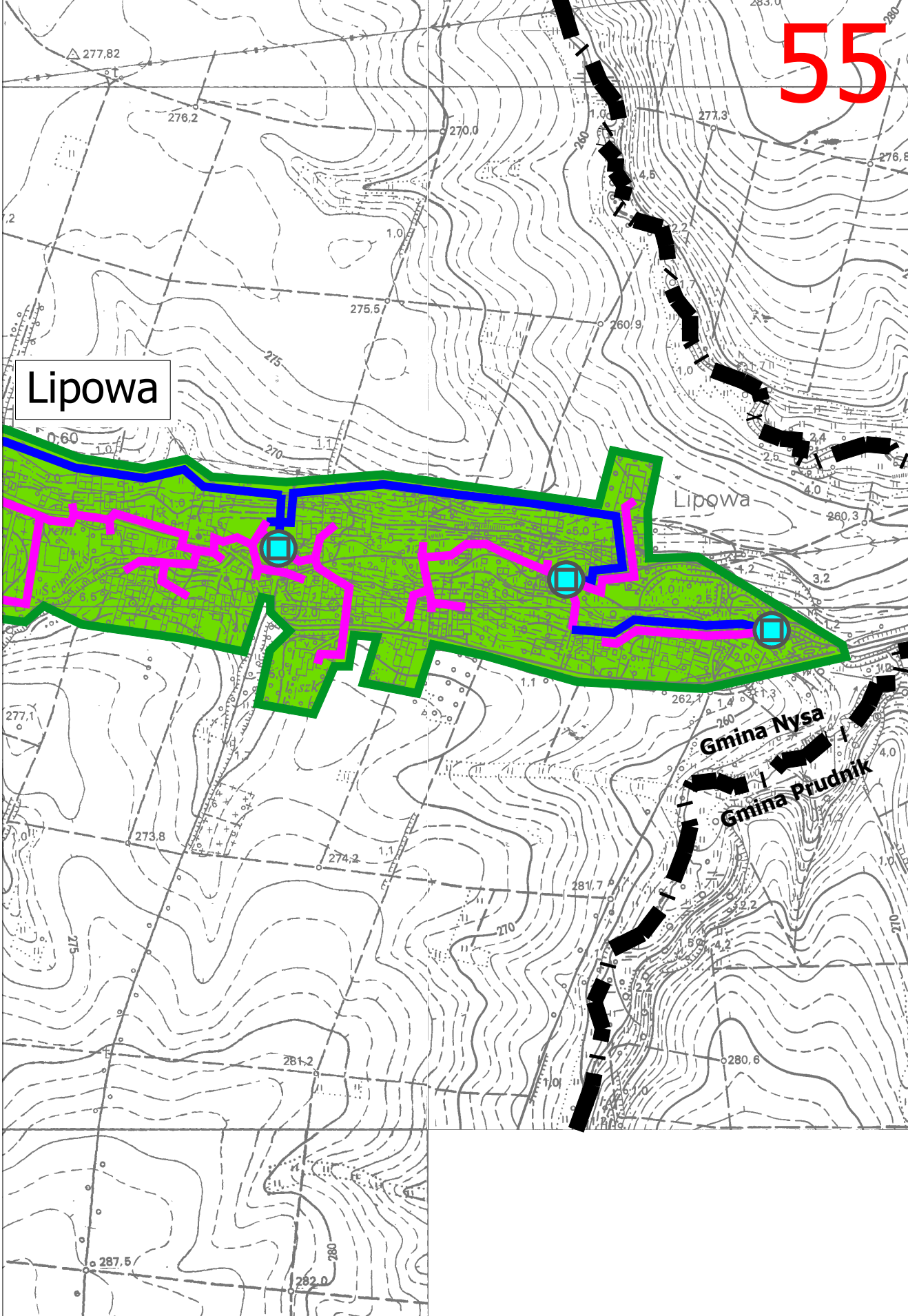
Sucha Kamienica

52



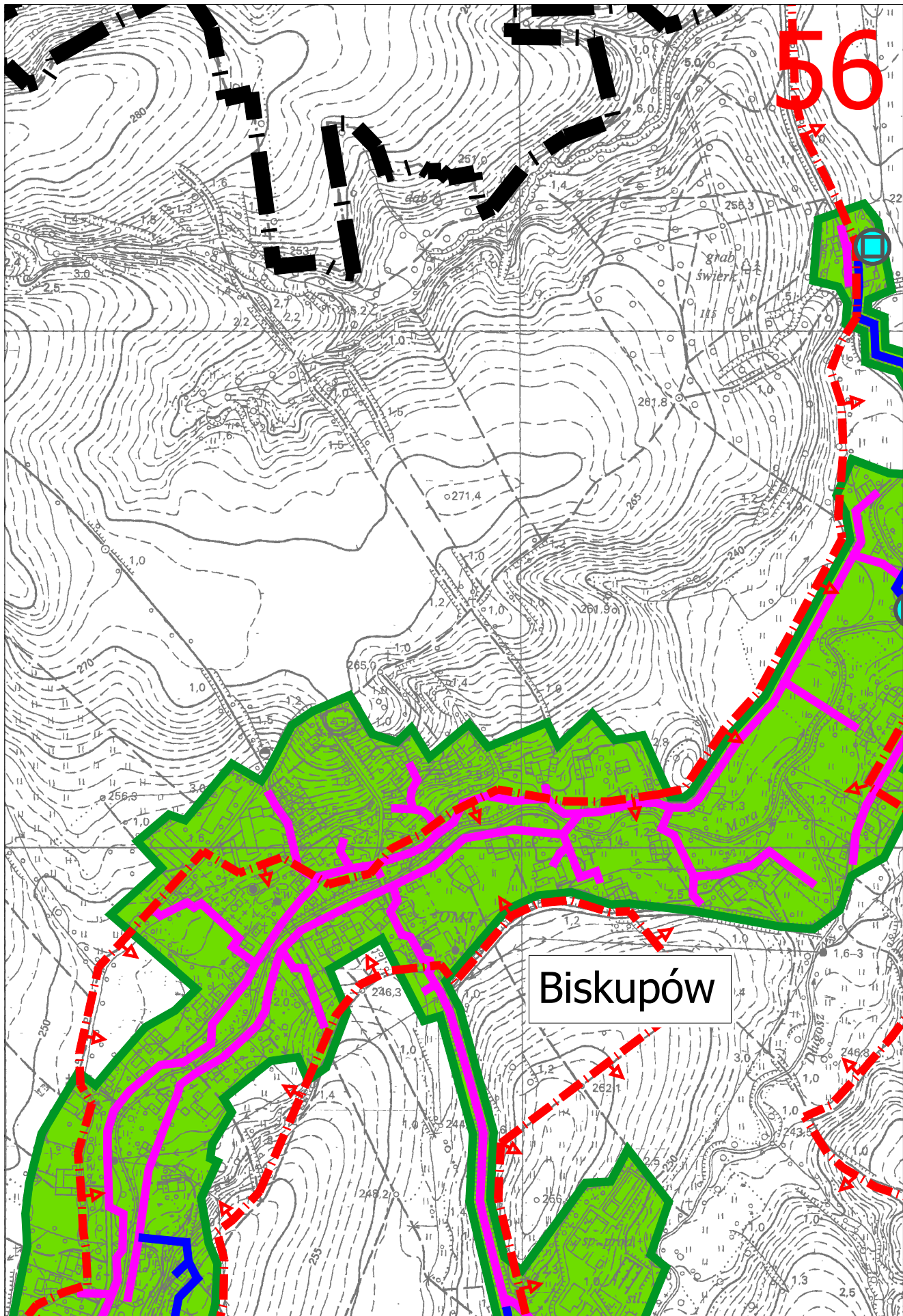
55

Lipowa



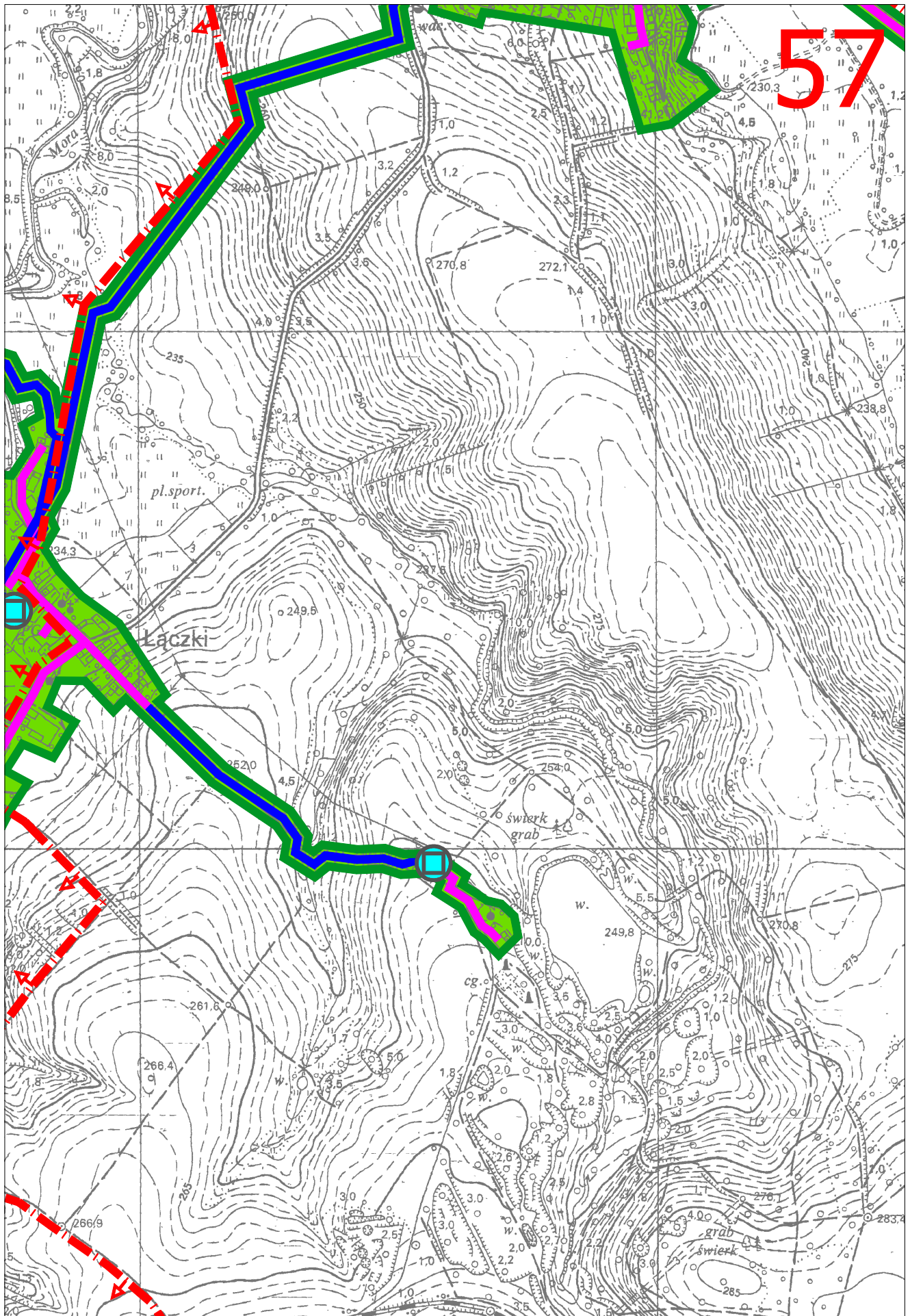
Gmina Nysa

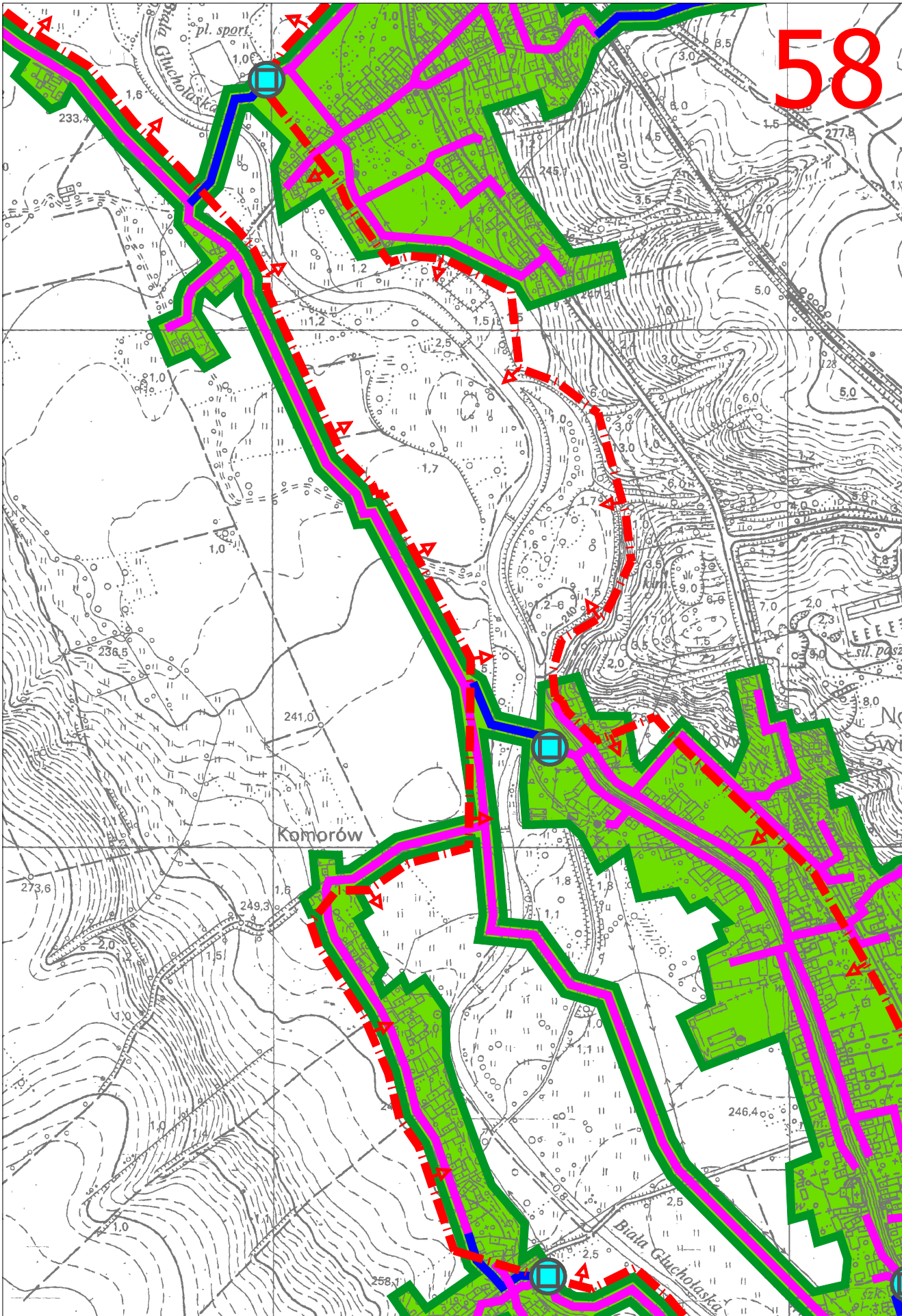
Gmina Prudnik

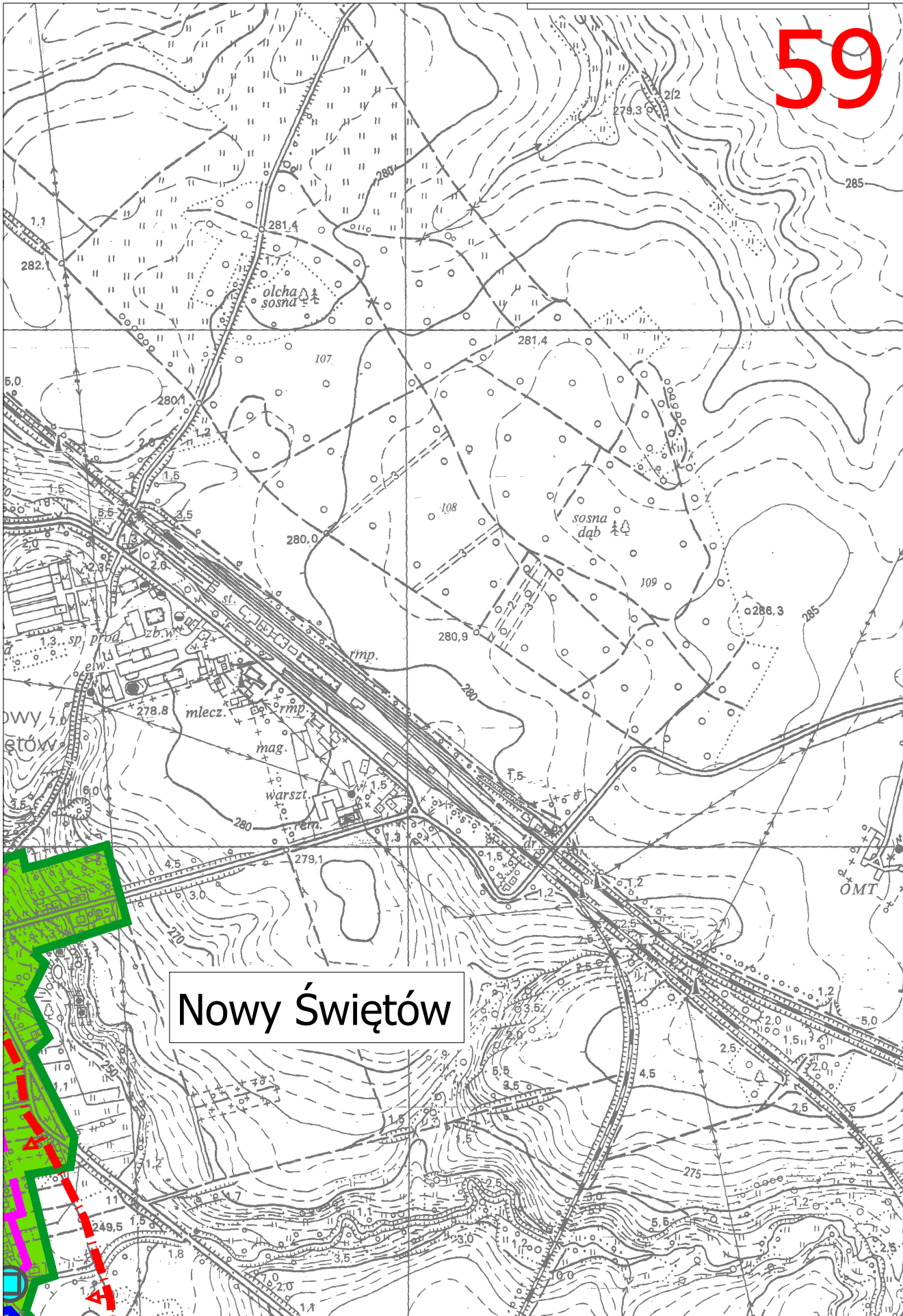


Biskupów

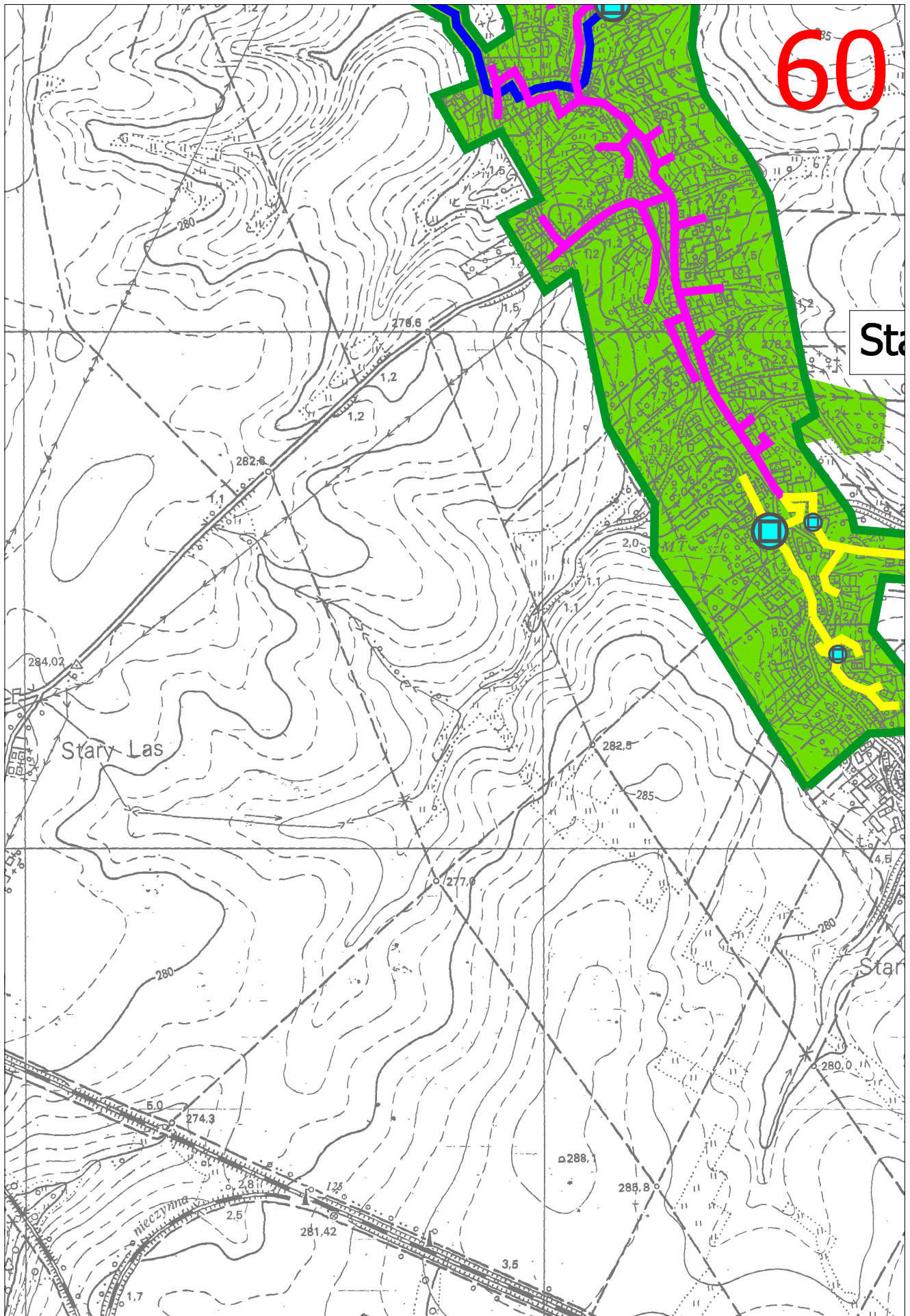
56



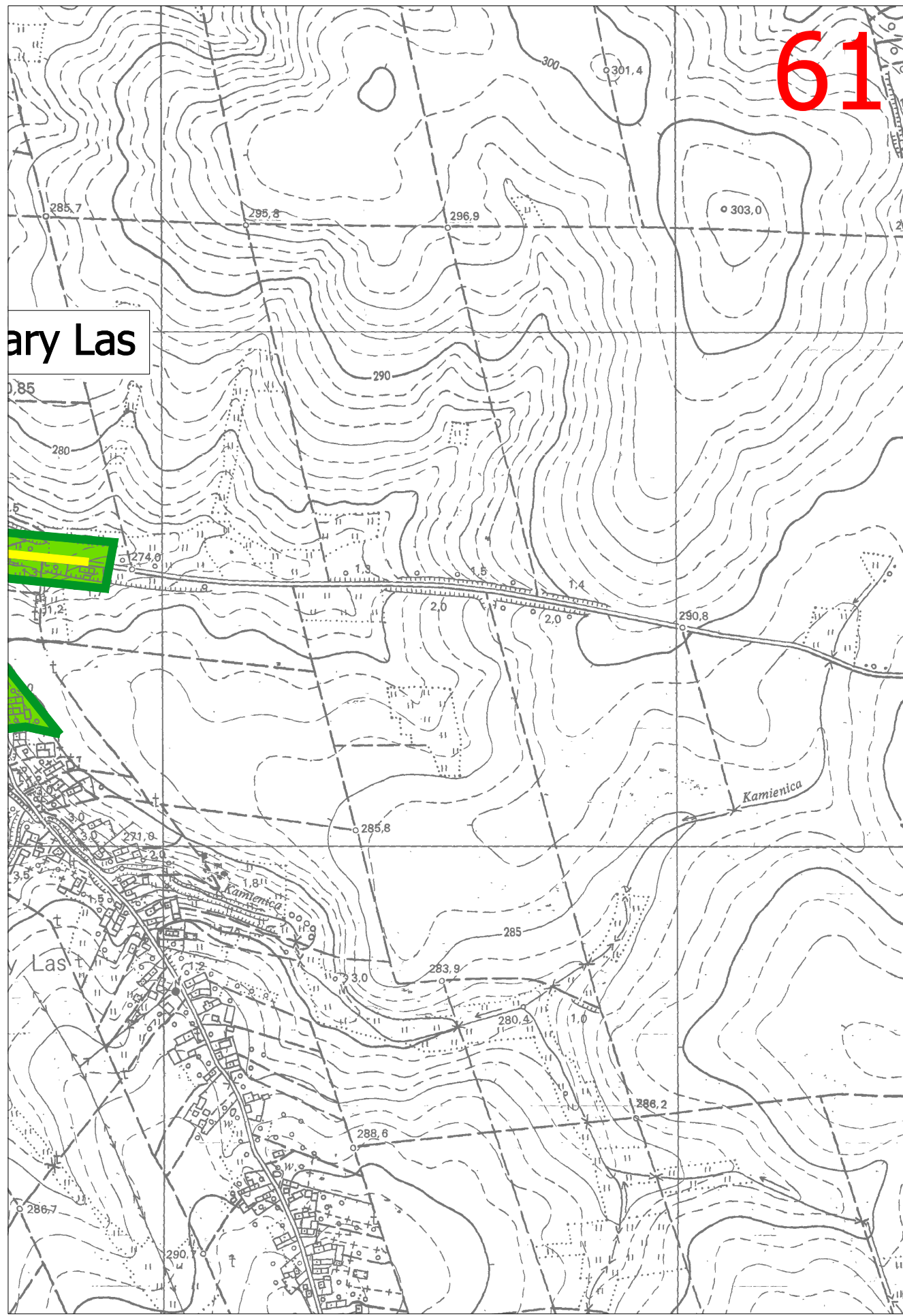


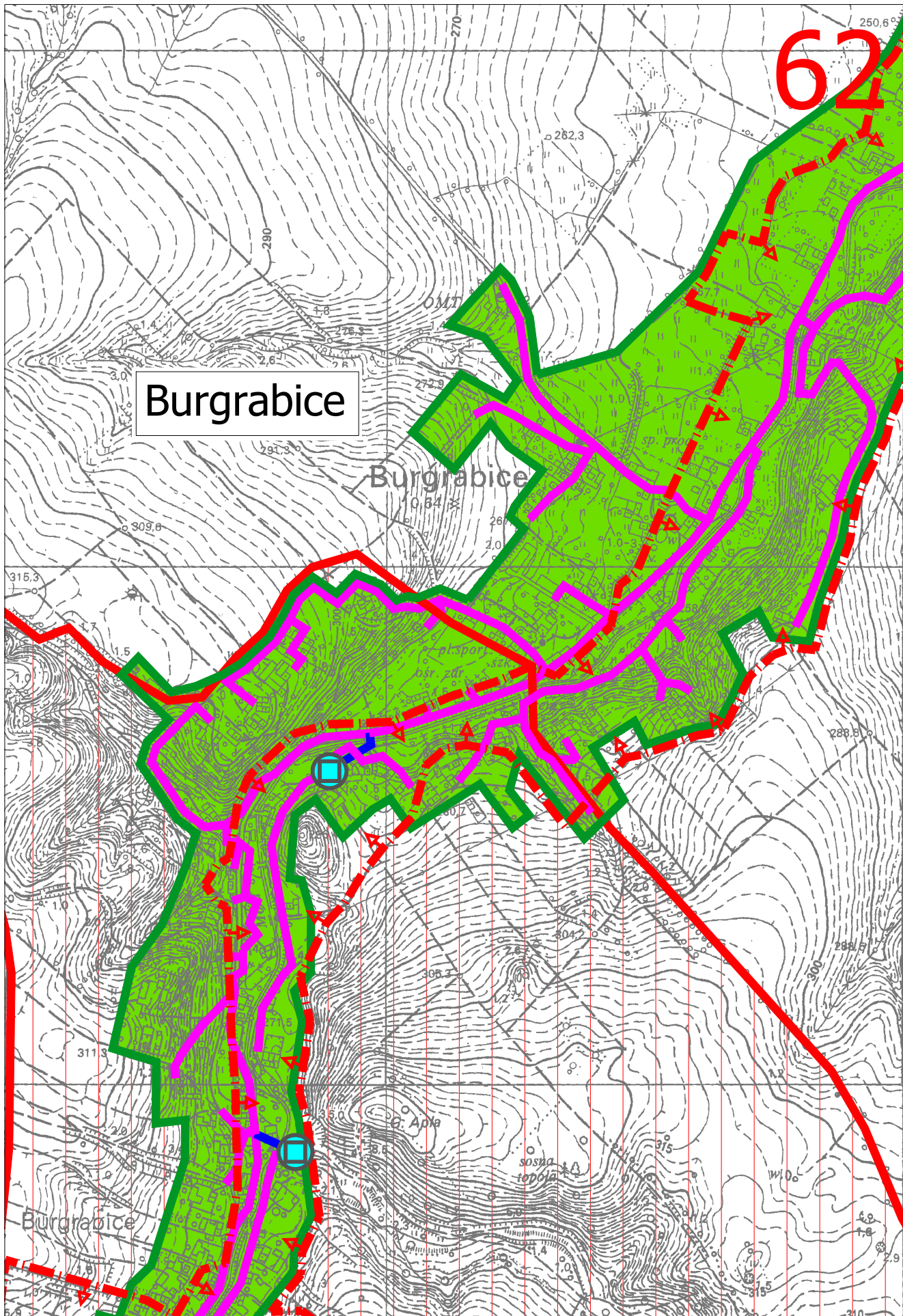


Nowy Świętów



ary Las



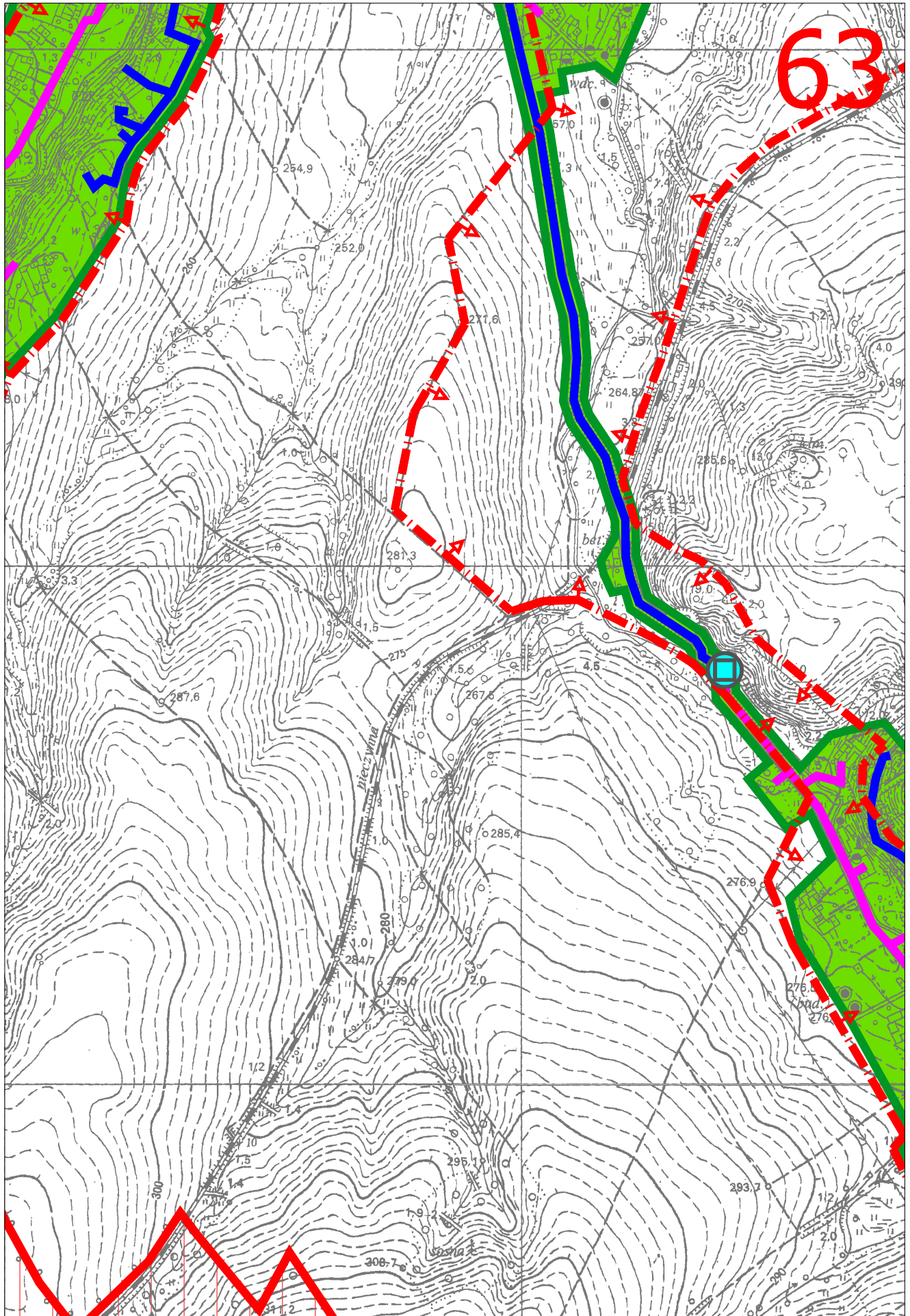


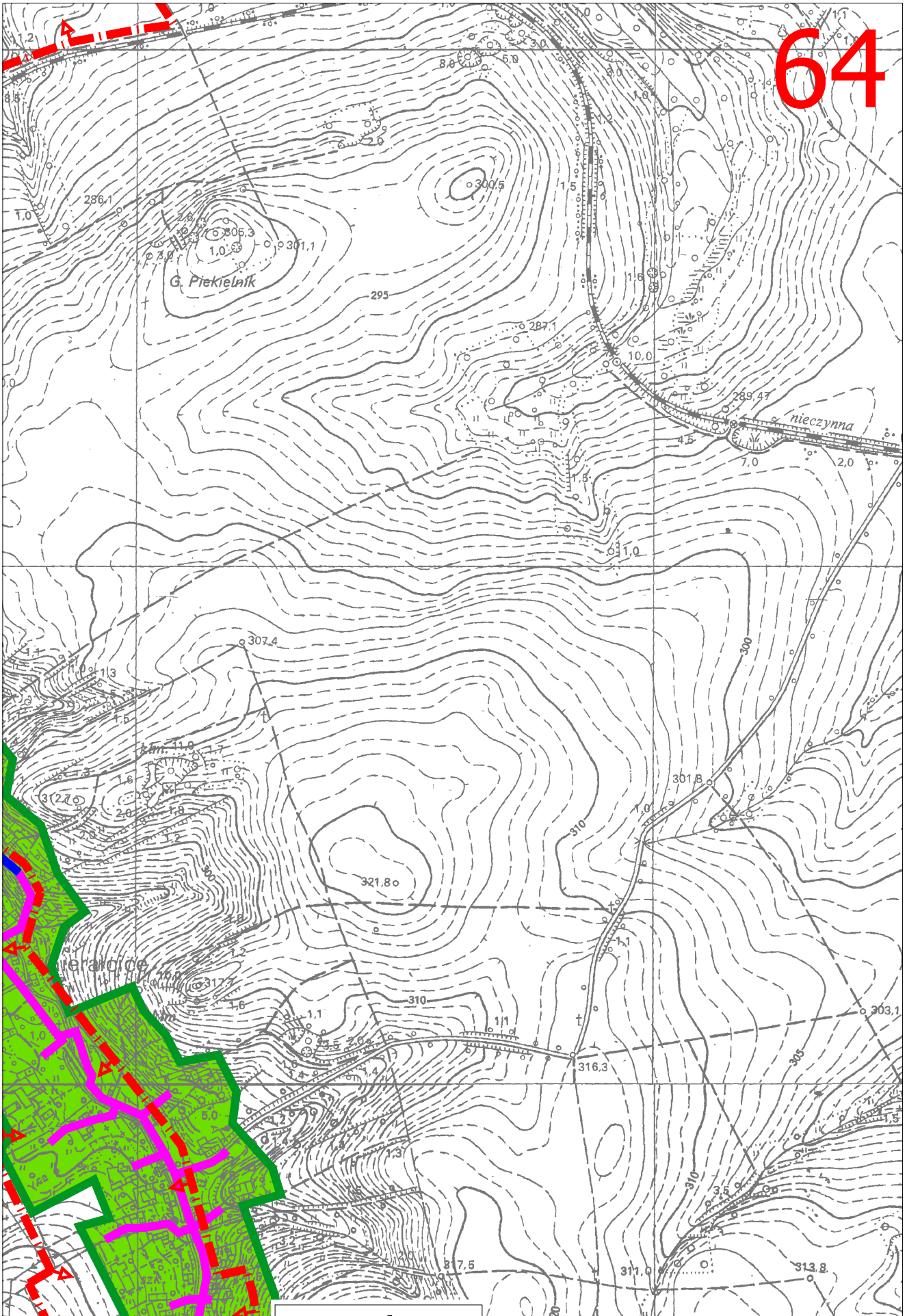
Burgrabice

Burgrabice

62

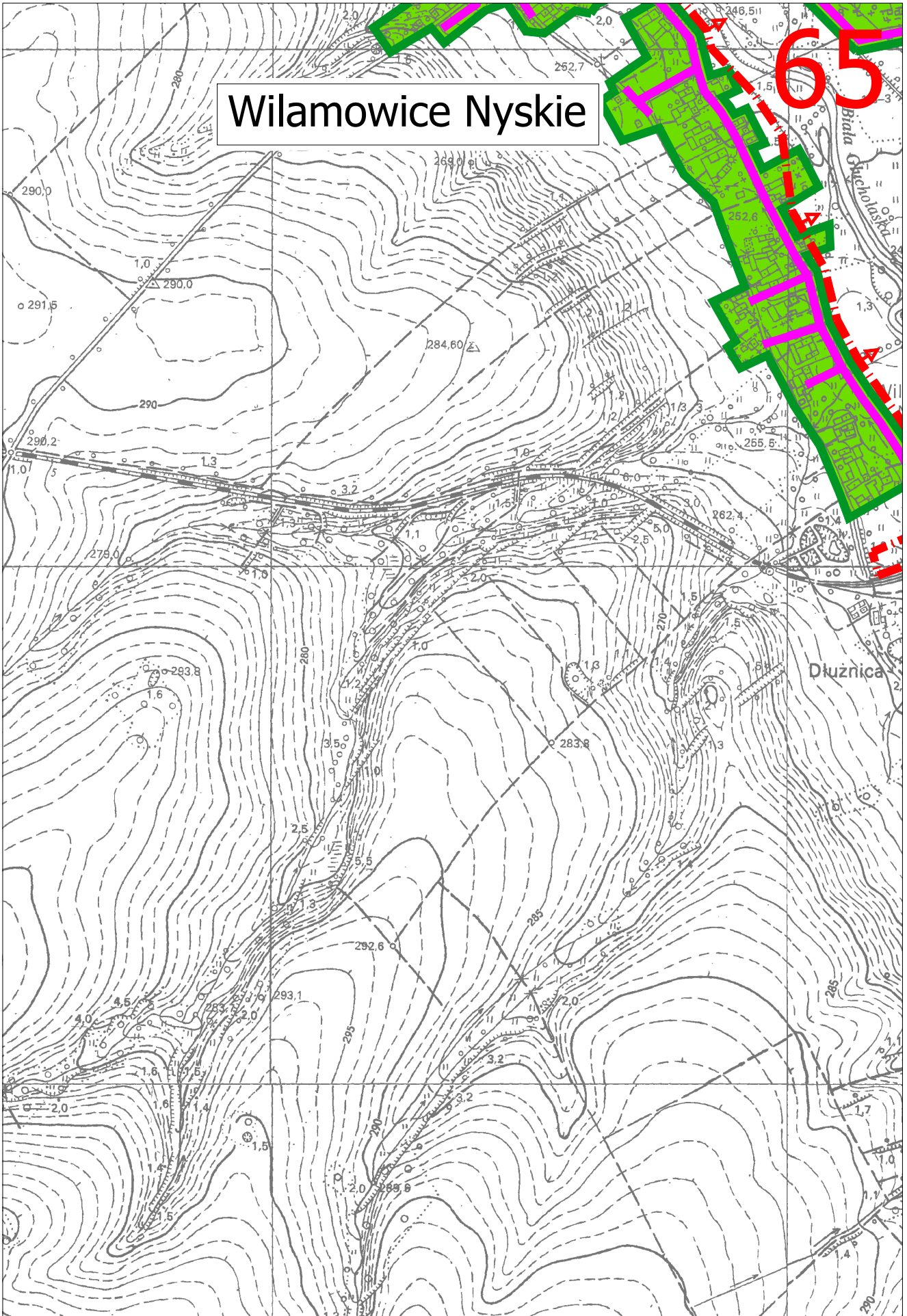
Burgrabice

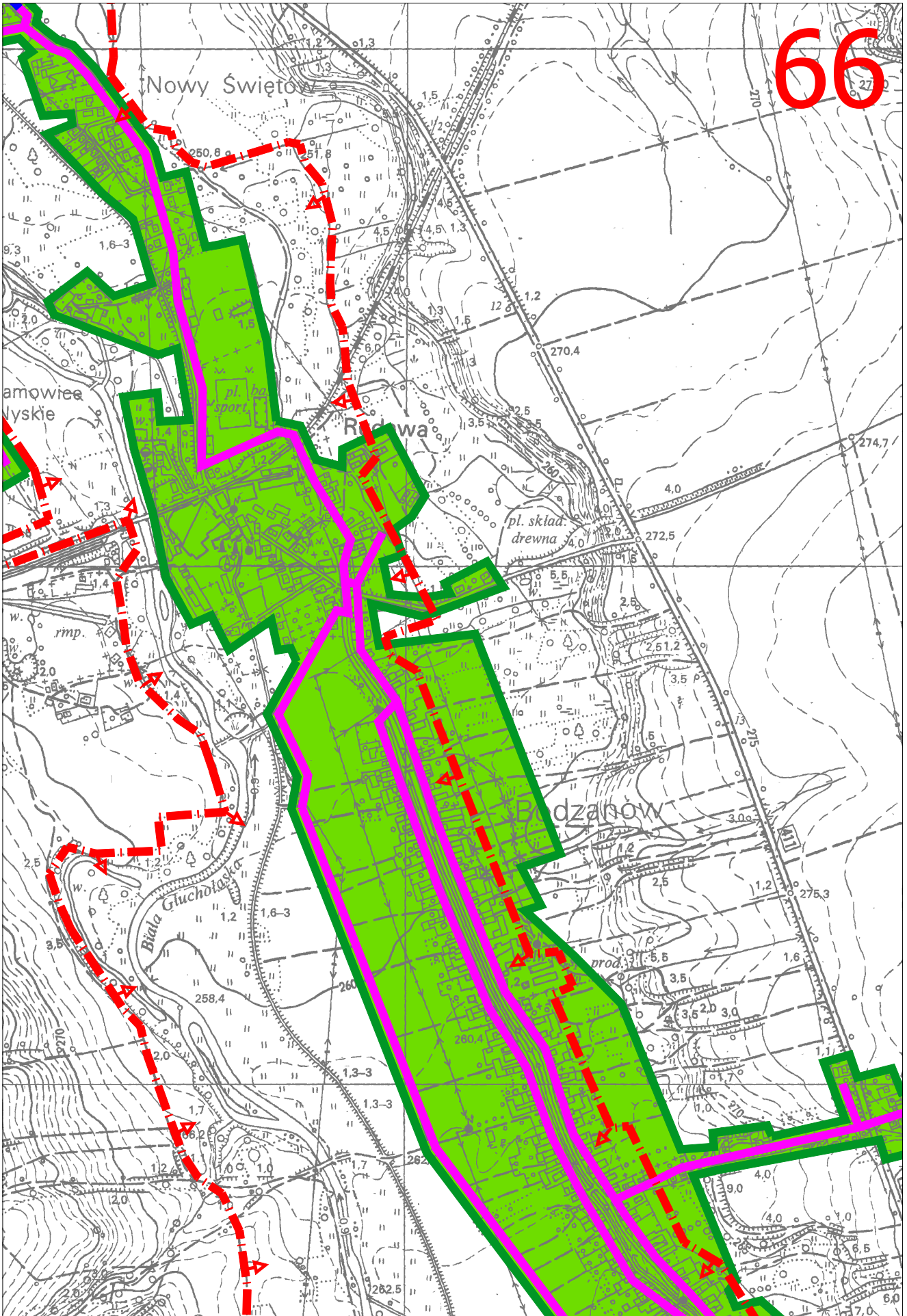




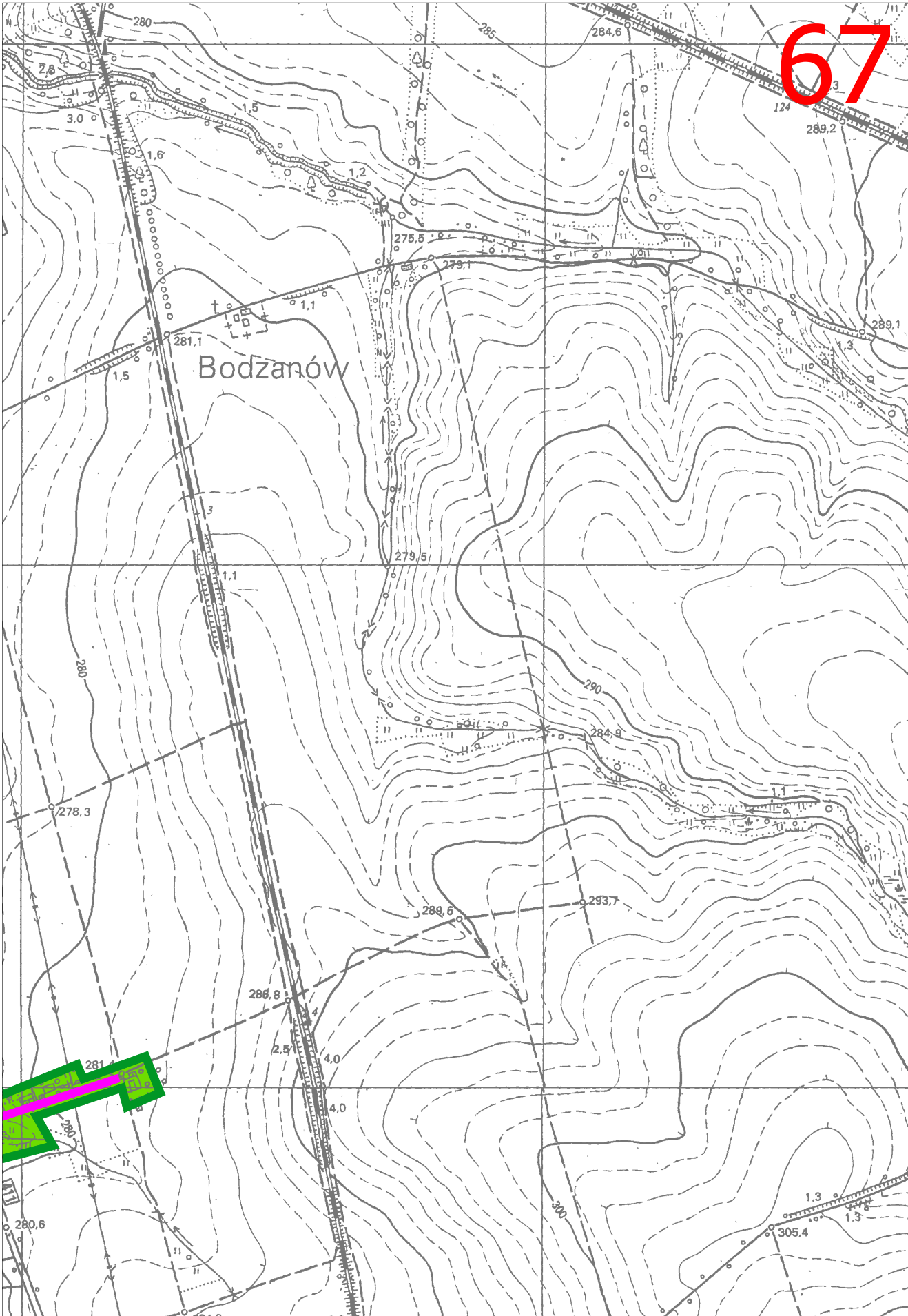
Wilamowice Nyskie

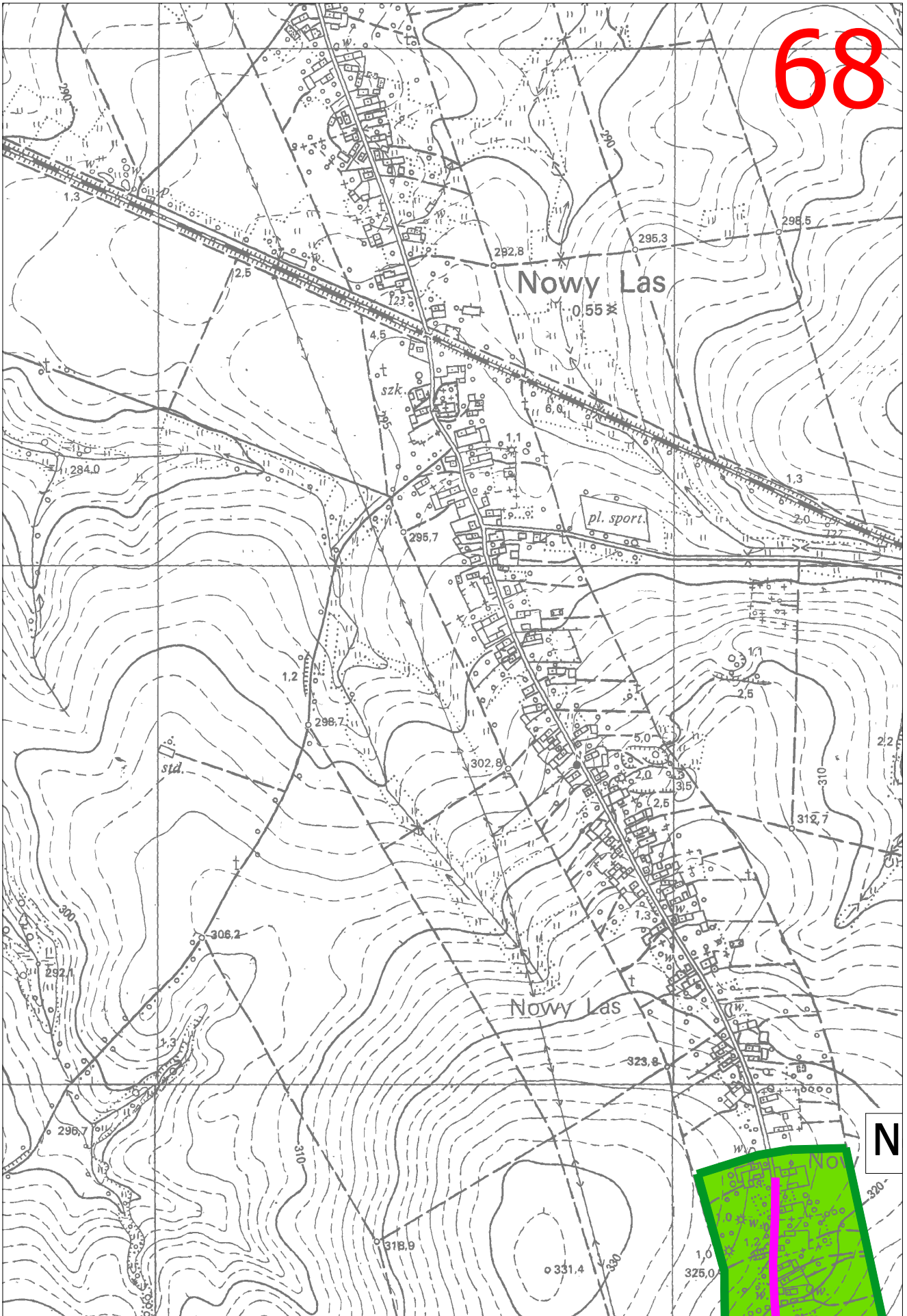
65





67

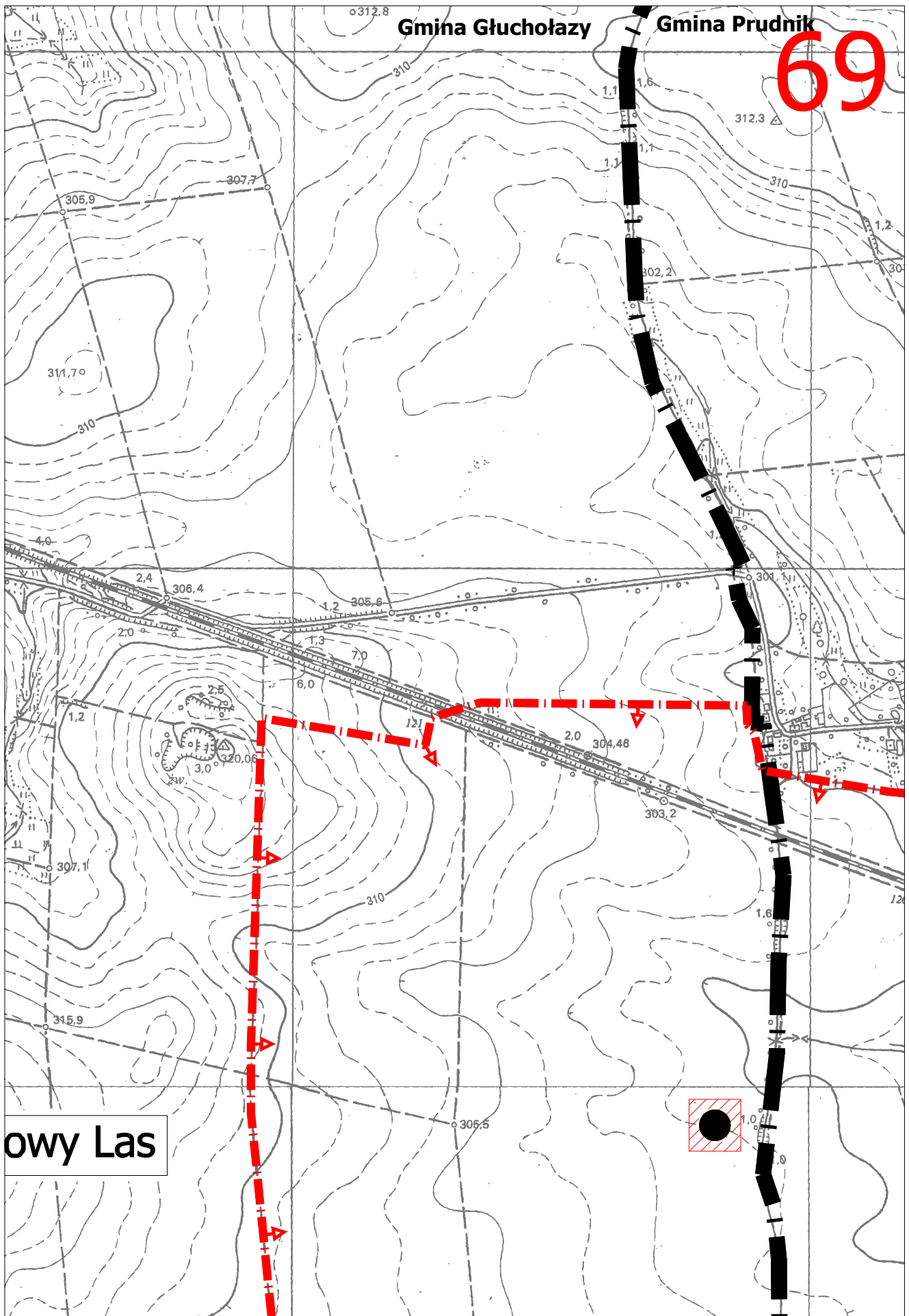




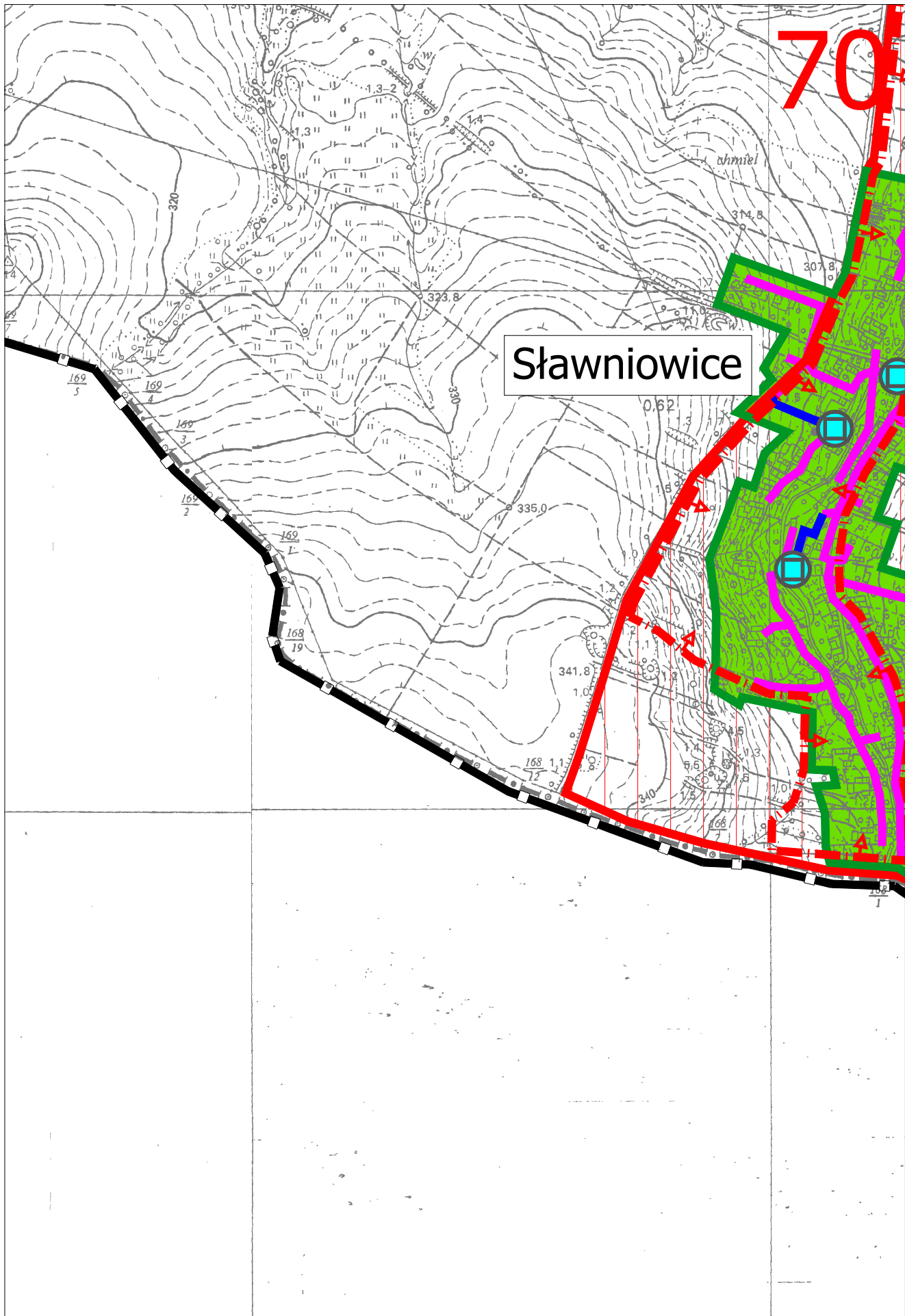
Gmina Głucholazy

Gmina Prudnik

69



owowy Las

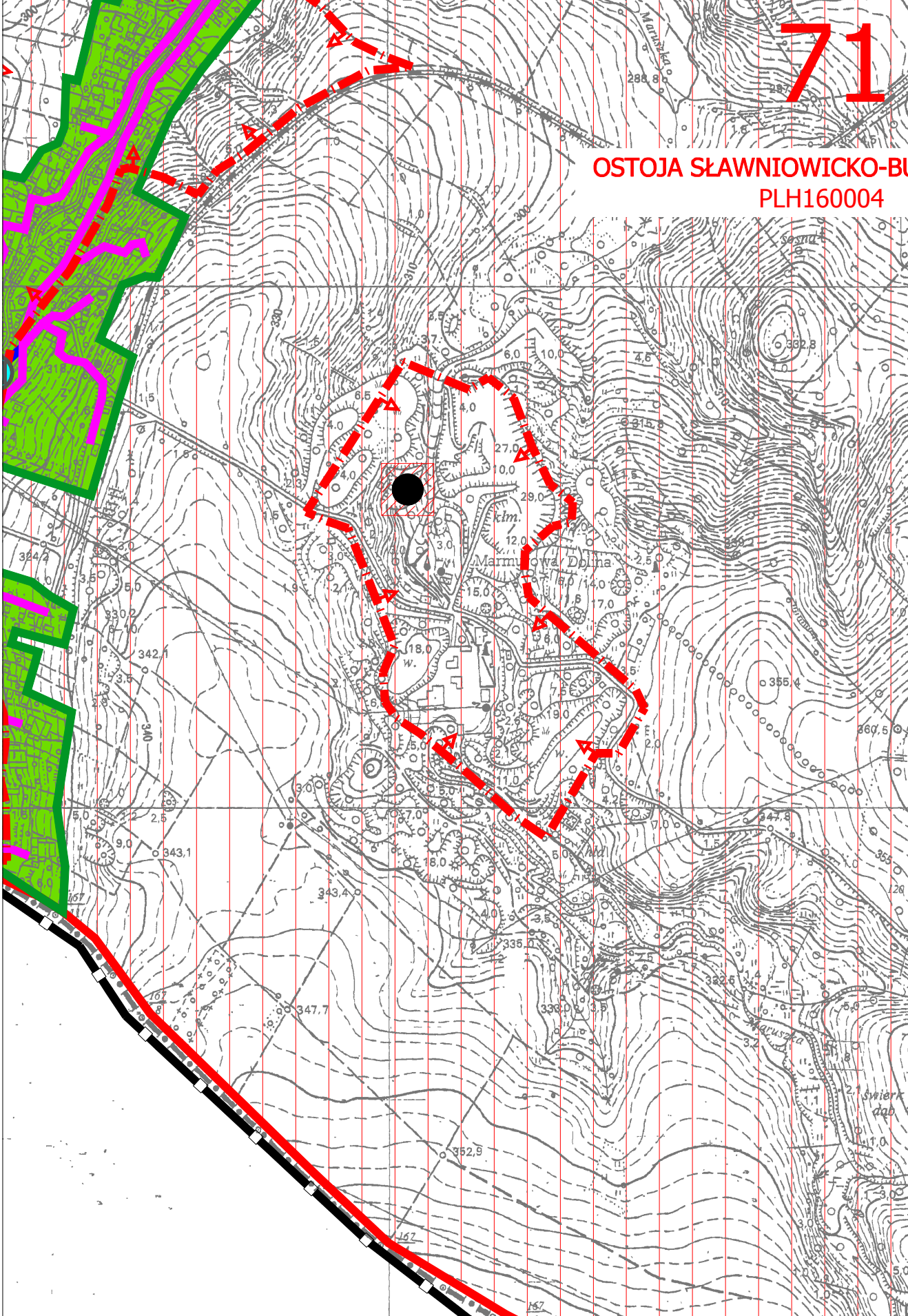


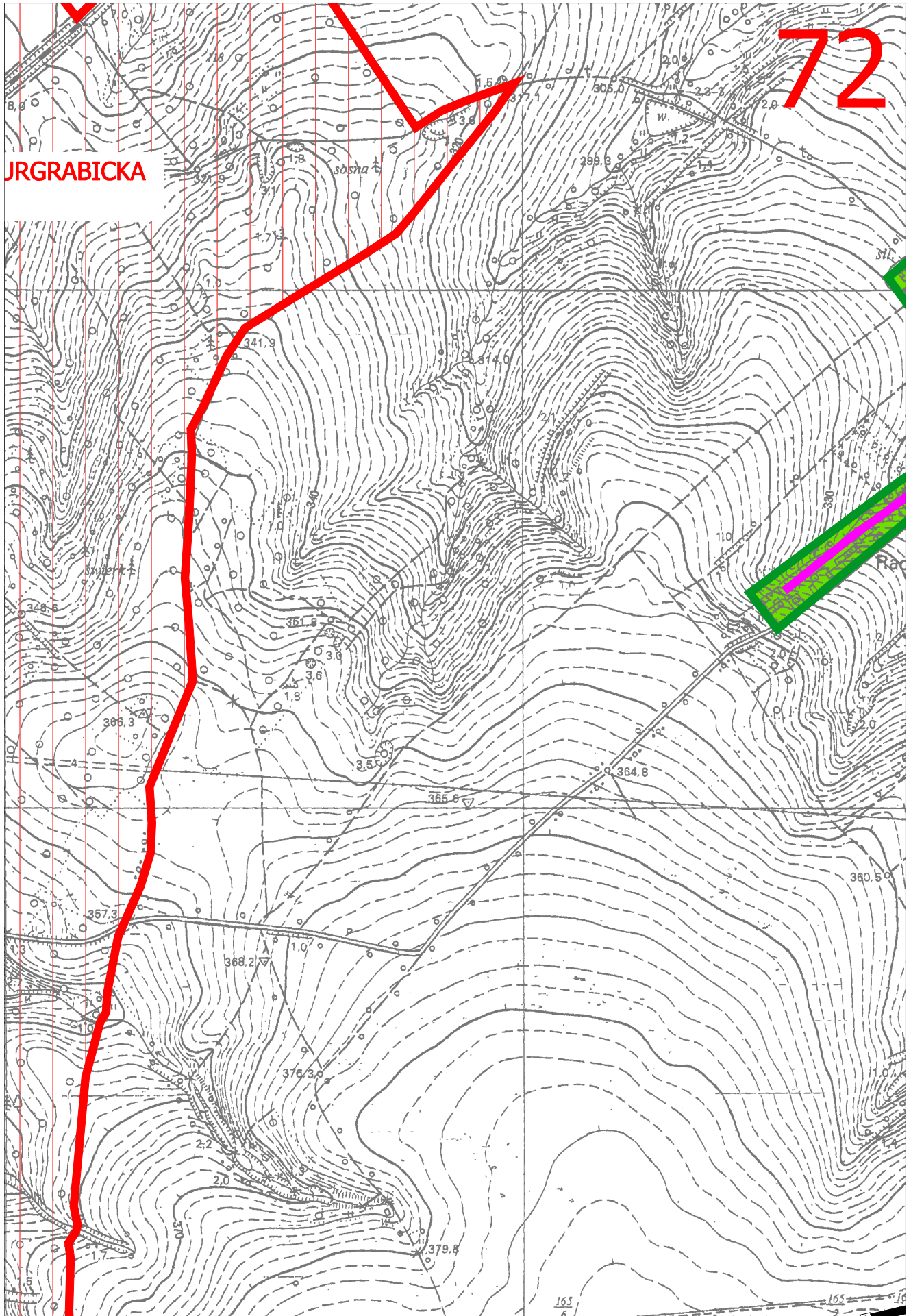
Sławniowice

70

71

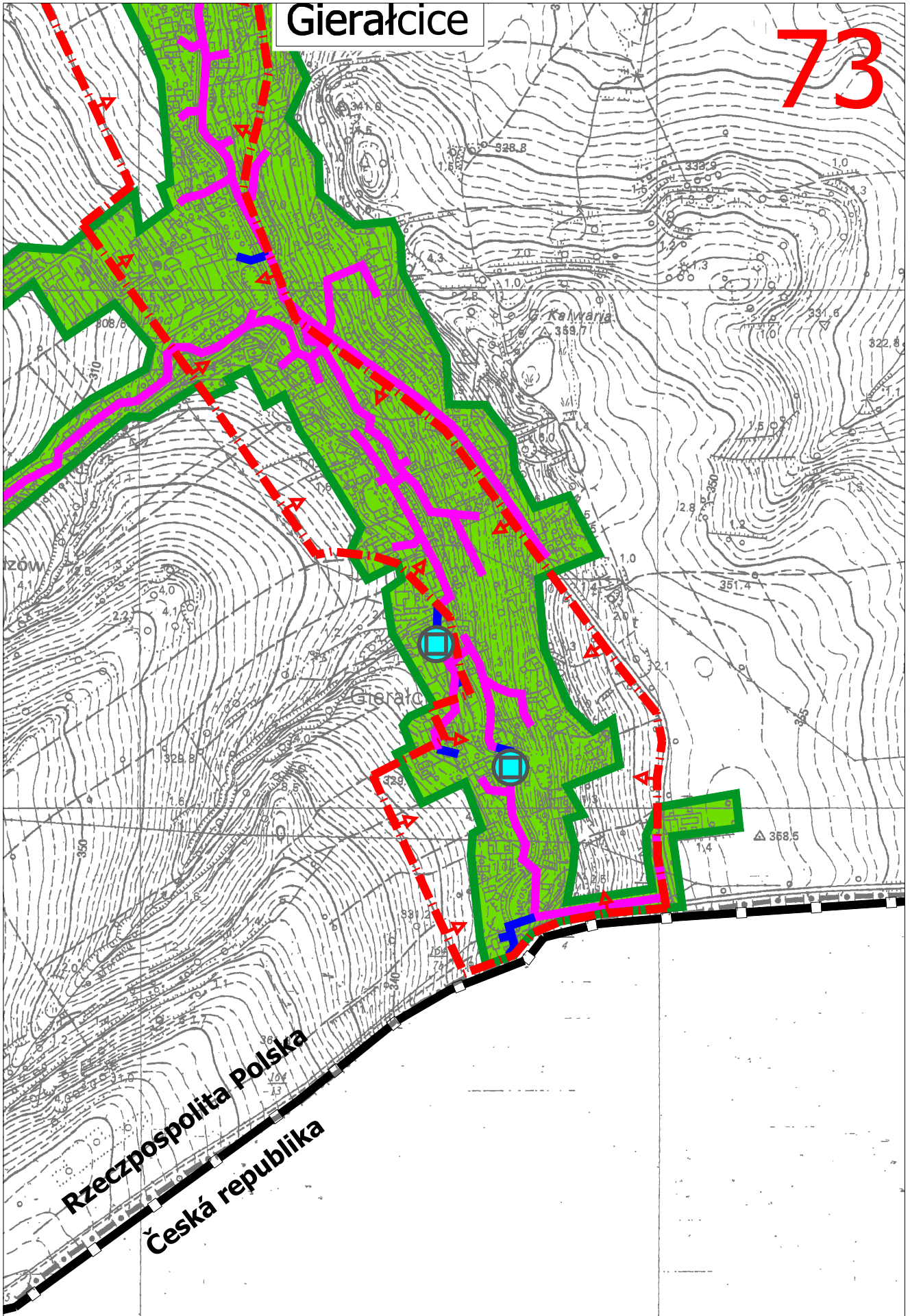
OSTOJA SŁAWNIOWICKO-BI
PLH160004

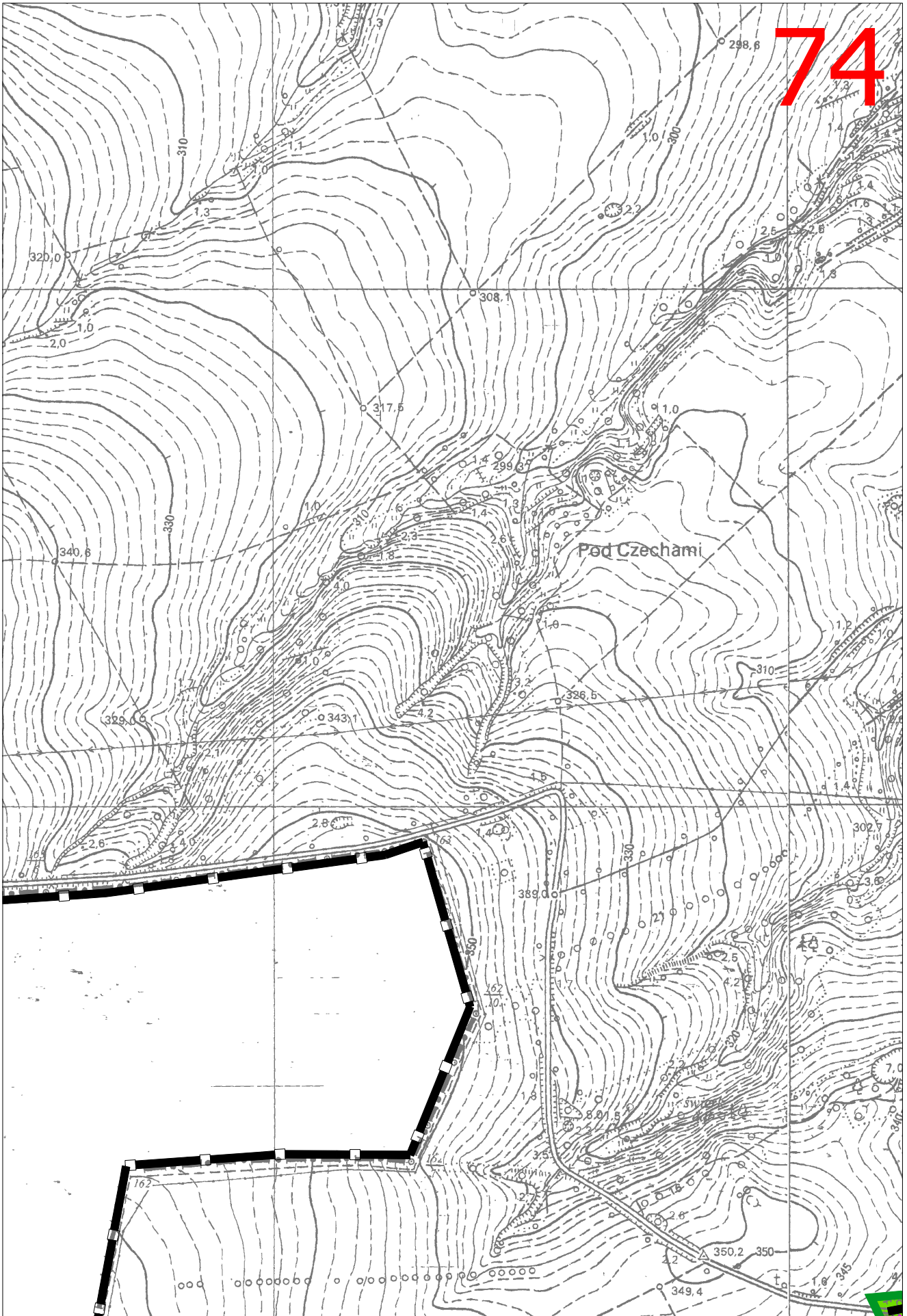


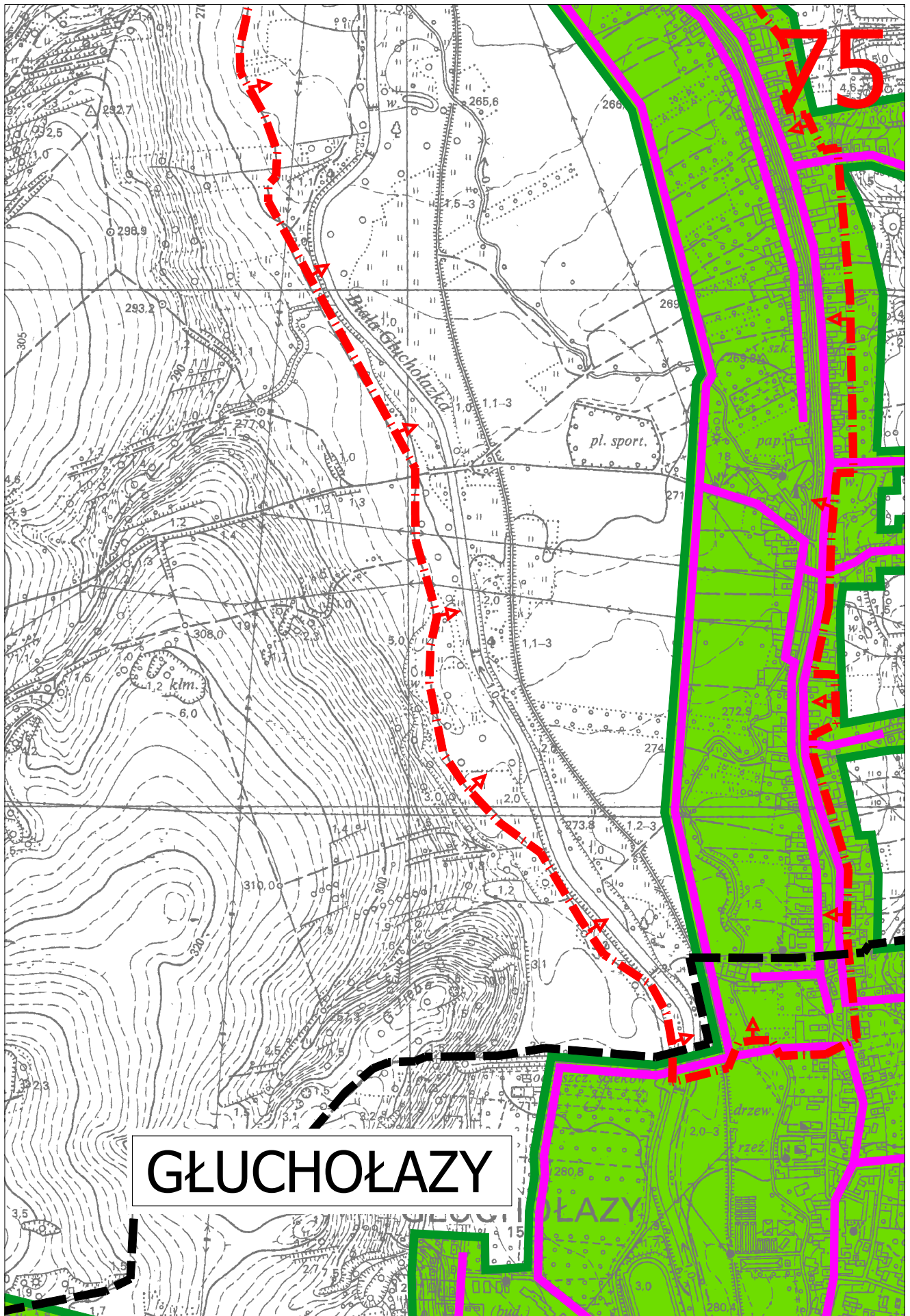


Gierałcice

73





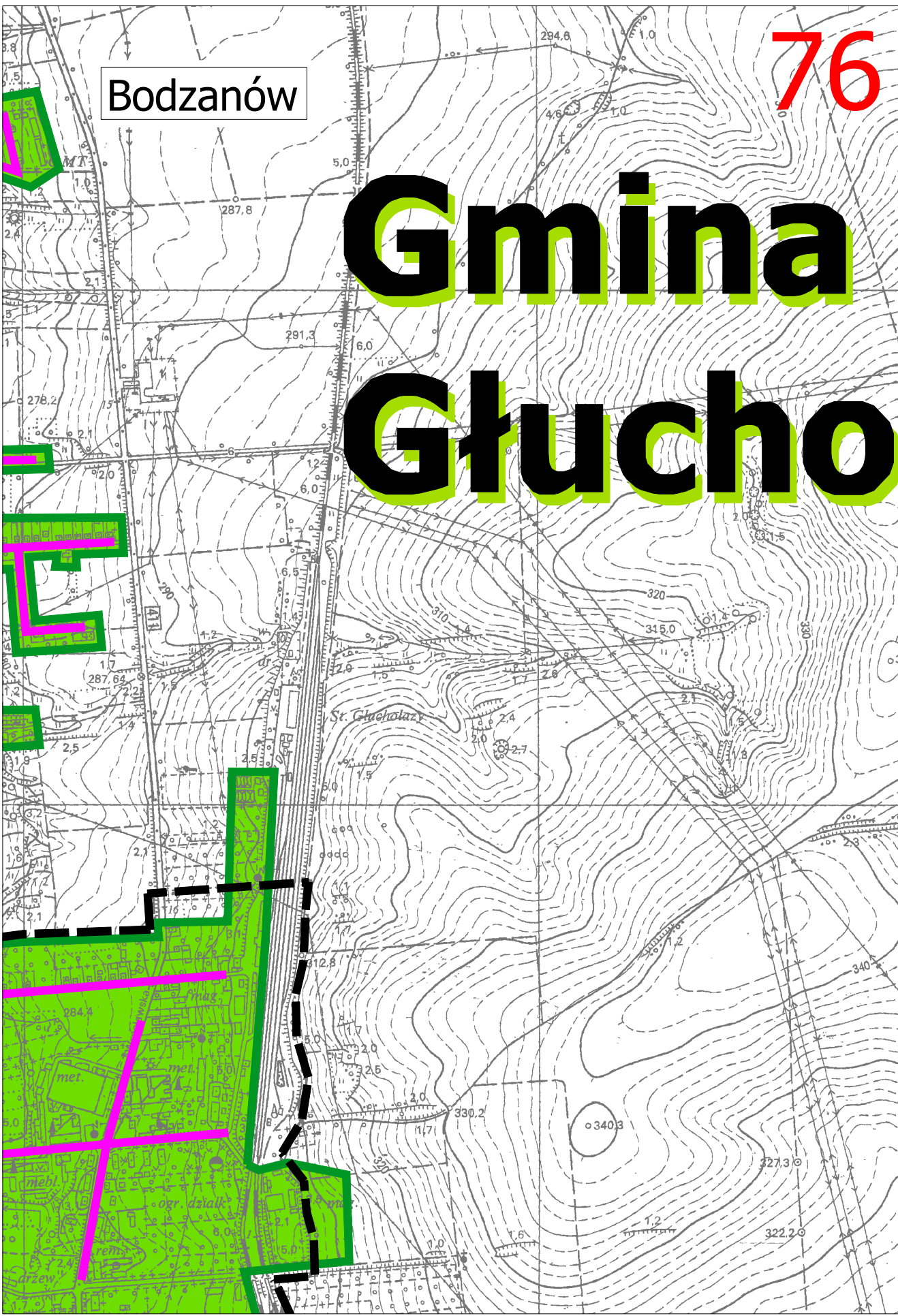


GŁUCHOŁAZY

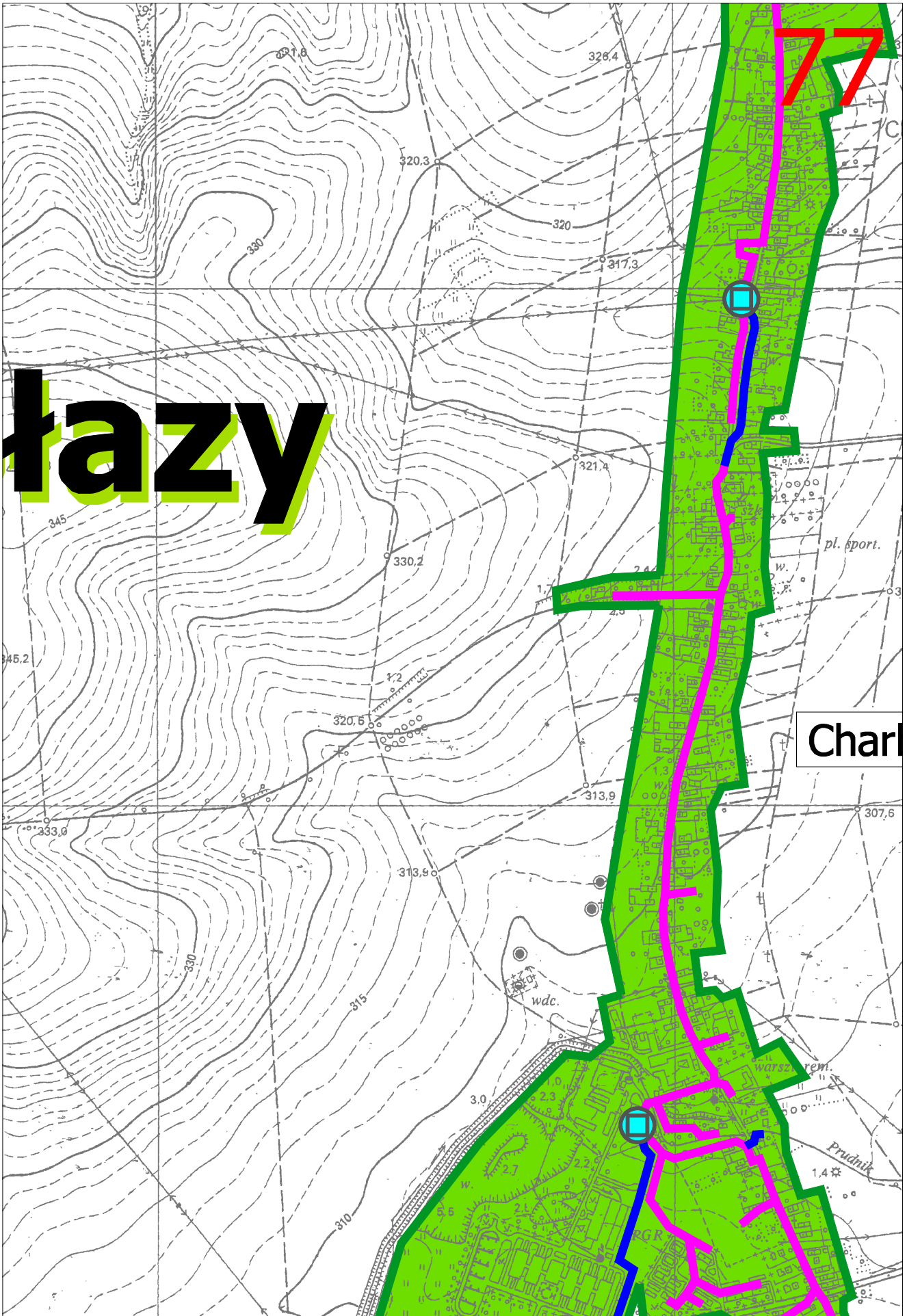
Bodzanów

76

Gmina Głucho

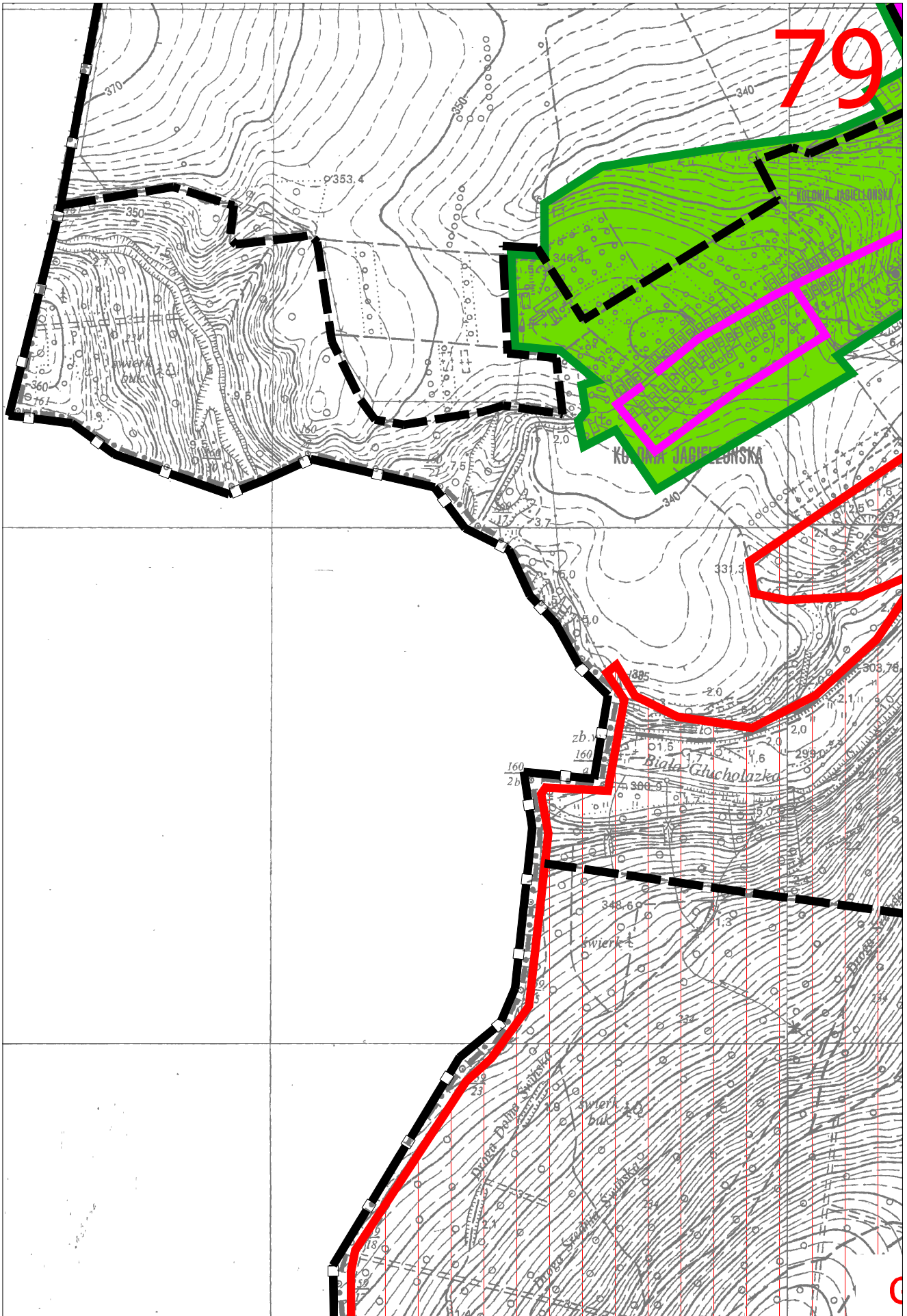


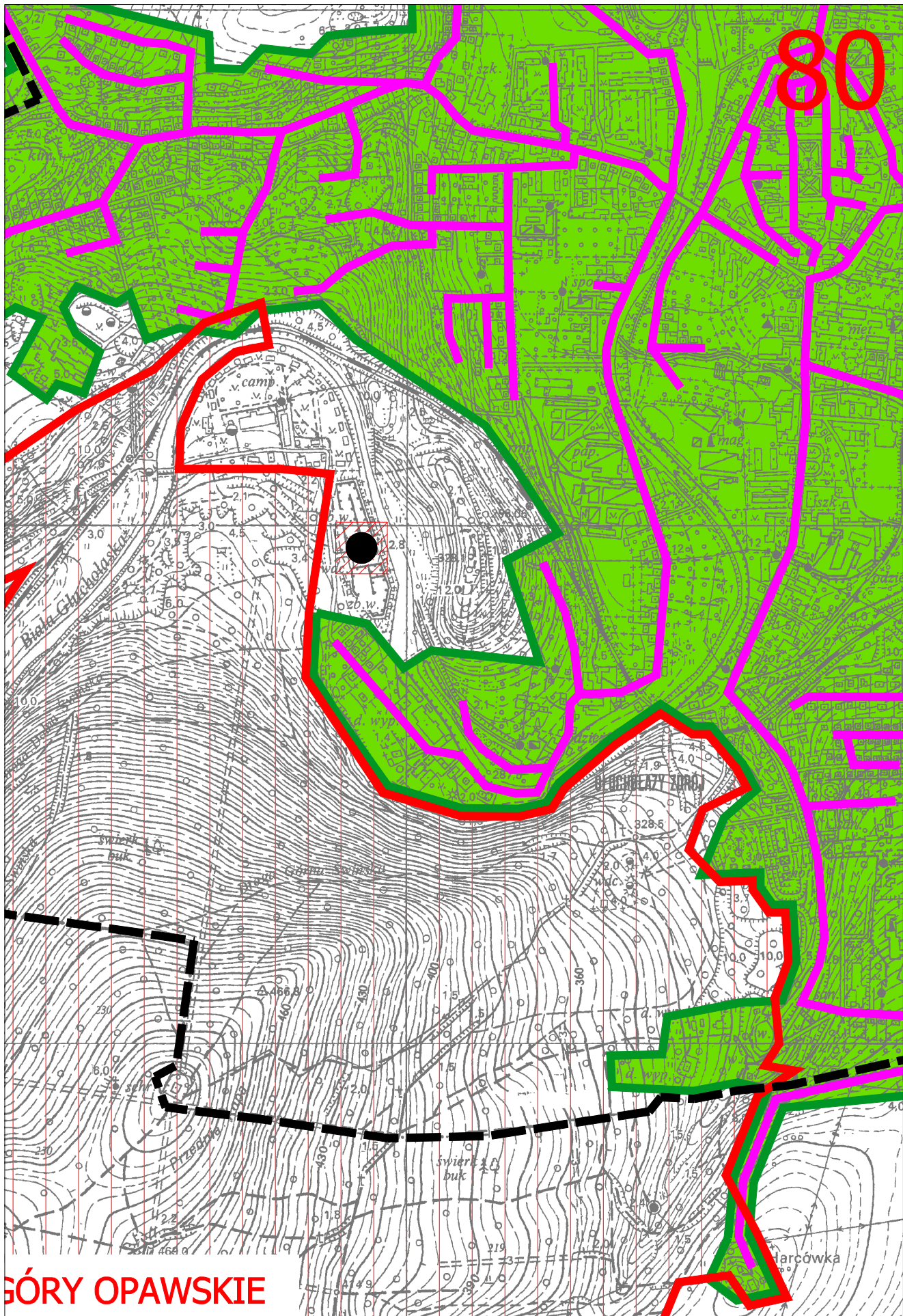
Łazy



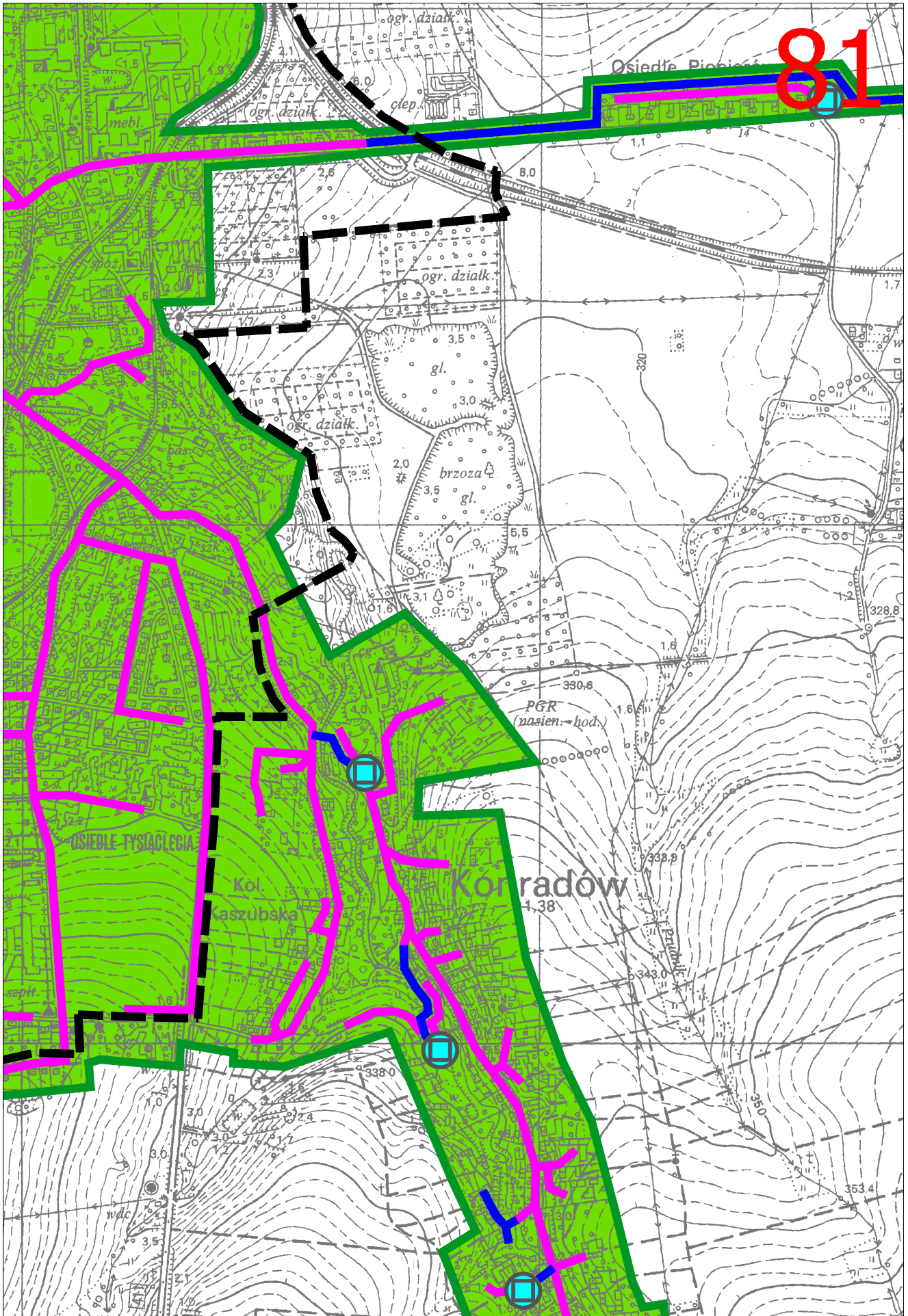
Charł

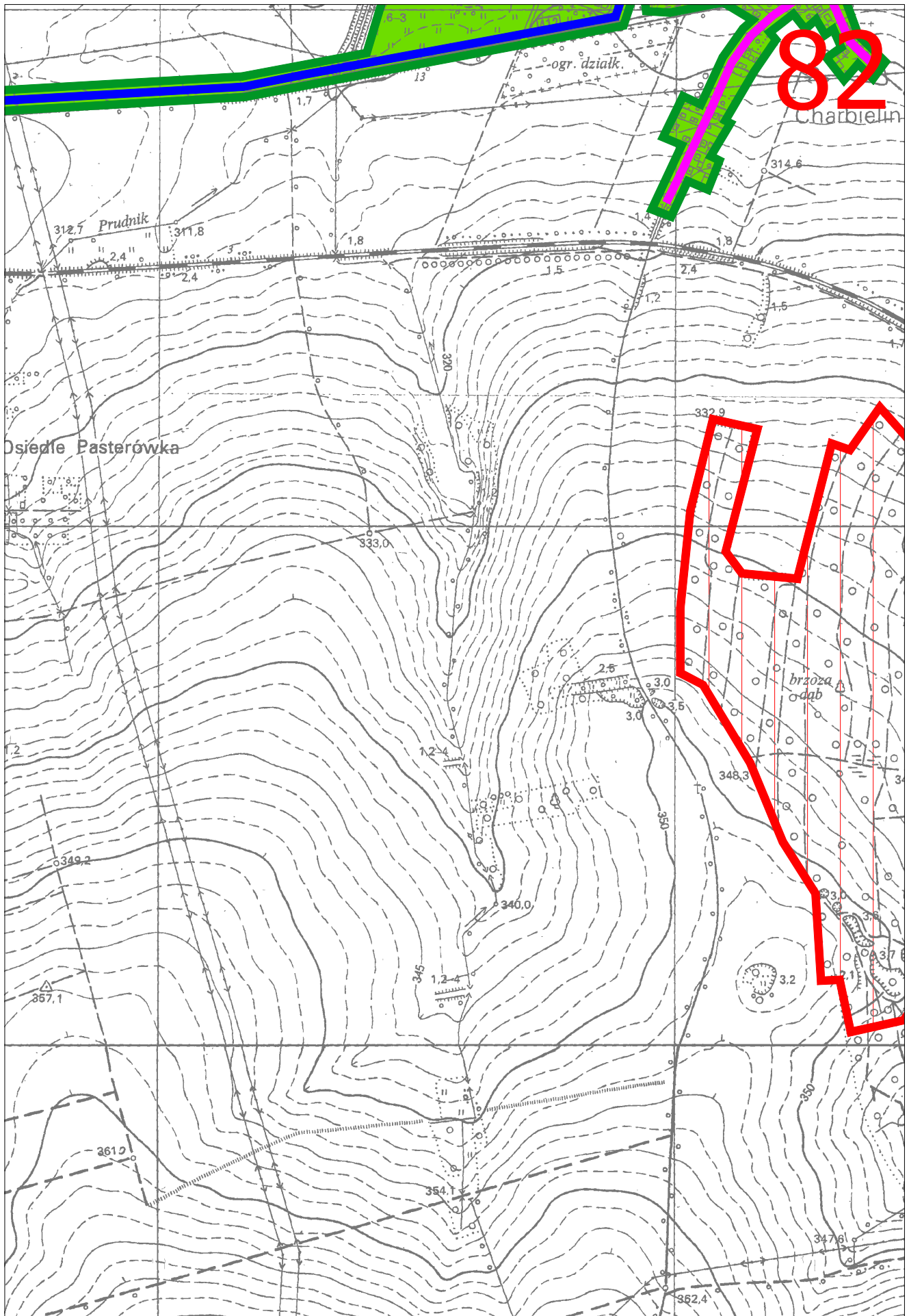
Prudnik





GÓRY OPAWSKIE





Konradów

